

FIRST COLONY

Levee Improvement District No. 2

Public Involvement Results

April 2017



Prepared by:



JONES | CARTER

Texas Board of Professional Engineers Registration No. F-439
6330 West Loop South, Suite 150 Bellaire, Texas 77401 (713) 777-5337

Table of Contents

Executive Summary.....	1
Open House.....	2
Online Questionnaire.....	4
Recommendations	10

List of Figures

Figure 1 – First Colony Levee Improvement District 2 Map	5
Figure 2 – Commonwealth Area Improvement Ranking	5
Figure 3 – Satisfaction with Neighborhood Features	6
Figure 4 – Improvements to Neighborhood Features	6

Executive Summary

Jones|Carter created a public involvement and engagement strategy in order to assist First Colony Levee Improvement District No. 2 (FCLID 2) in developing plans for future improvements. The plan consists of two main items, a public informational meeting and an online questionnaire. This report summarizes the feedback received from these two public involvement activities. All residents of FCLID 2 were mailed a Notice of Public Meeting which outlined the date and location of the open house and provided a link to the online questionnaire.

On February 8th, 2017, Jones|Carter held an open house on behalf of FCLID 2 Board of Directors. The reason for holding the open house was to ensure that the residents' vision for the future of their community was understood and implemented accordingly. The attendees were supplied with comment cards and were asked to provide feedback on the community, such as what they like about the areas today, what they do not like about the areas today, and what they would like to see in these areas in the future. Approximately 30 residents attended the meeting, and ten comment cards were received.

An online questionnaire was developed with guidance from the FCLID 2 Board of Directors in order to understand the desires of the Commonwealth community. The questionnaire was open for response from February 13 to March 31, 2017. In total, there were 127 responses to the questionnaire.

In the questionnaire, respondents were asked a variety of questions regarding the existing conditions and potential future improvements to the seven FCLID 2 areas discussed at the open house (Bridgewater Lake, North Alcorn Lake, Alcorn Lake, Commonwealth Estate Lake, Sweetwater Lake, Commonwealth Park Lake, and Commonwealth Boulevard Medians). When asked to rank the areas in order of highest priority to lowest priority, the highest priority was overwhelmingly in favor of improvements to Commonwealth Boulevard Medians. The lowest ranked area was Bridgewater Lake. Most respondents were satisfied with both the number of sidewalks (74% satisfied) as well as the current condition of sidewalks (75%) in the Commonwealth neighborhood. Respondents were given a list of improvement options for each area and asked to select as many of the options they are in support of. The most popular answers for each area are as follows:

- Of the potential improvements to **Bridgewater Lake**, 63% of respondents would like to leave this area as-is.
- Fifty-one percent of respondents would like the **North Alcorn Lake** area to be left as-is.
- The most popular response for the **Alcorn Lake** area was the installation of a canoe launch, which 42% of respondents selected.
- In response to possibilities for **Commonwealth Estates Lake**, 44% of respondents selected the option of completing the walking paths around the perimeter of the lake.
- The most common response for **Sweetwater Lake** was to leave as-is, with 41% selecting this option.
- Forty-six percent of respondents would like to leave the **Commonwealth Park Lake** area as-is.
- In regard to the **Commonwealth Boulevard Medians**, 39% of respondents chose replace existing concrete riprap with new, non-concrete riprap.

Open House

On February 8th, 2017 at 7:00 PM, Jones|Carter held an Open House on behalf of the First Colony Levee Improvement District No. 2 (FCLID 2) Board of Directors. The Open House was attended by approximately 30 residents. Prior to the Open House, a Notice of Public Meeting, found in **Appendix A** of this document, was mailed to all FCLID 2 residents. The same notice was also sent electronically to the Commonwealth e-mail list and also to the FCLID 2 website's e-mail distribution list.

The reason for holding the open house was to ensure that the residents' vision for the future of their community was understood and implemented accordingly. The goal of the Open house was to gain input from the residents regarding the current condition of areas within the community in order to update the Capital Improvement Plan in order to discover the residents' vision for the properties owned and maintained by FCLID 2.

During the Open House, a brief introduction to the meeting format was given along with a summary of the reasons for holding the Open House. Then, residents were invited to view the three stations to discuss the properties owned and maintained by FCLID 2 in further detail. The stations each had a poster displaying the boundaries of FCLID 2 property over an aerial image and were manned by a Jones|Carter to answer any questions. The area was divided into the following stations: 1. Bridgewater Lake, North Alcorn Lake, and Alcorn Lake; 2. Commonwealth Estates Lake, Sweetwater Lake, and Commonwealth Park Lake; and 3. Commonwealth Boulevard Medians. The exhibits displayed at each station included several photos of each lake/median as well as an aerial image identifying the property limits owned and maintained by FCLID 2. These exhibits can be found in **Appendix A** of this report.

At the end of the introduction, the online questionnaire was explained to the residents and they were given slips of paper with the link to the questionnaire (www.surveymonkey.com/r/FirstColonyLID2) and were provided with contact information to request a hardcopy to be mailed to them.

The attendees were supplied with comment cards and were asked to review areas that are important to them. They were asked to provide feedback on the community such as what they like about the areas today, what they do not like about the areas today, and what they would like to see in these areas in the future. There were ten comment cards submitted at the Open House. These comments are summarized below. The photocopies of the original comment cards can be review in **Appendix B** of this report.

- Reduce duck population along Commonwealth Boulevard medians.
- Complete sidewalks around Alcorn Lake and Commonwealth Park Lake.
- Power wash drainage area cement on Commonwealth Boulevard.
- Treat for mosquitos.
- Do not remove trees.
- Do not put sidewalks within 15 feet of property fences.
- Install bat houses along Alcorn Bayou.
- Concrete blocks on east side of Alcorn Lake, similar to the west side.
- Lower tax rate if possible.
- Ignore further beautification, trails, etc. beyond reserve for major event and maintenance costs.

- Dredge Commonwealth Boulevard medians or install brick fences.
- Provide detailed scope and cost before deciding on which improvements move forward.
- Refund tax excess to homeowners.
- District Board should move to an elected not appointed Board.
- Provide pump station maintenance manual.
- Maintain existing features and lower tax rate.
- North Alcorn Lake: redo to hold water, repair sandbags at culvert on west side of lake, add fill dirt around sewer to west side of lake, and repair sidewalk to west side of lake.

Online Questionnaire

An online questionnaire was developed with guidance from the FCLID 2 Board of Directors in order to understand the desires of the community. The questionnaire was described at the Open House meeting and a link was given to attendees. Following the Open House, on Monday, February 13, 2017, the questionnaire was activated so that residents could begin responding. In order to reach the broadest audience possible, a link to the questionnaire was included in the Notice of Public meeting, which was mailed to residents prior to the Open House. Additionally, an announcement of the questionnaire was sent electronically to the Commonwealth e-mail list, the FCLID 2 website's e-mail distribution list, and also to the e-mail addresses that were given on the sign-in sheet at the Open House. E-mail notices and reminders were sent on February 16th, February 28th, and March 16th of 2017 to all distribution lists.

In addition to mail and electronic distribution, the FCLID 2 website hosted a copy of the notice that was mailed, which contains a link to the questionnaire, along with a map of FCLID 2 tracts, which can be viewed in **Appendix E** of this report. As stated in the Notice of Public Meeting, at the Open House, and in all electronic correspondence, a hard copy of the questionnaire would be mailed to residents upon request. In total, five hard copies of the questionnaire were mailed.

In total, there were 127 responses to the questionnaire. 125 responses were submitted online and two hard copies were mailed and manually entered into the online system. The questionnaire can be viewed in **Appendix C**. The questionnaire asked about seven areas that are owned and maintained by FCLID 2. These areas are highlighted in **Figure 1** and listed below. Detailed photographs of the seven areas in question can be found in **Appendix E**.

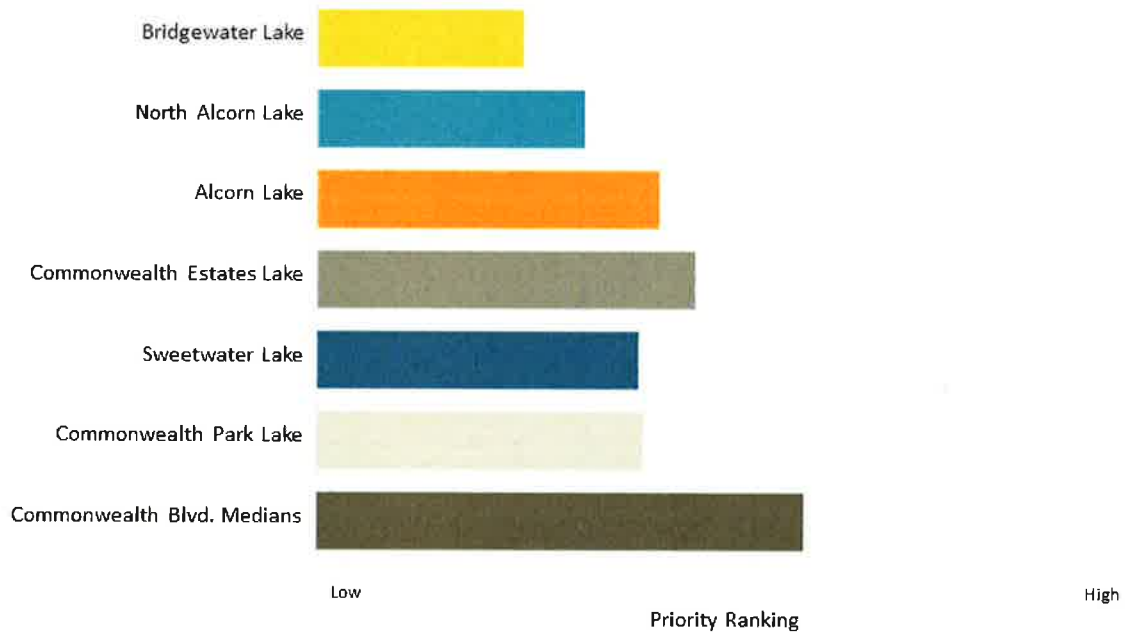
- Alcorn Lake
- Bridgewater Lake
- Commonwealth Boulevard Medians
- Commonwealth Estates Lake
- Commonwealth Park Lake
- North Alcorn Lake
- Sweetwater Lake

Figure 1 First Colony Levee Improvement District 2 Map

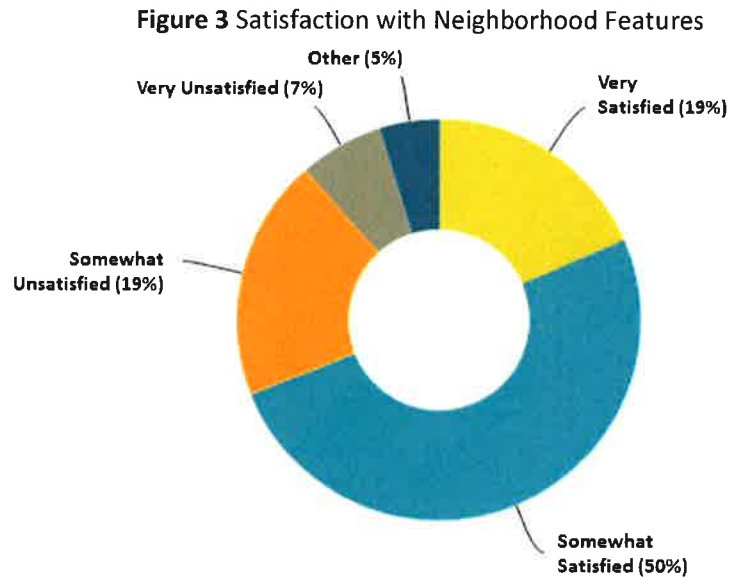


When asked to rank the seven areas in order of highest priority to lowest priority, the highest priority was overwhelmingly in favor of improvements to Commonwealth Boulevard Medians. As seen in **Figure 2**, over sixty percent of the respondents that provided a ranking for Commonwealth Boulevard Medians improvements indicated that it was their top priority. The lowest ranked area was Bridgewater Lake.

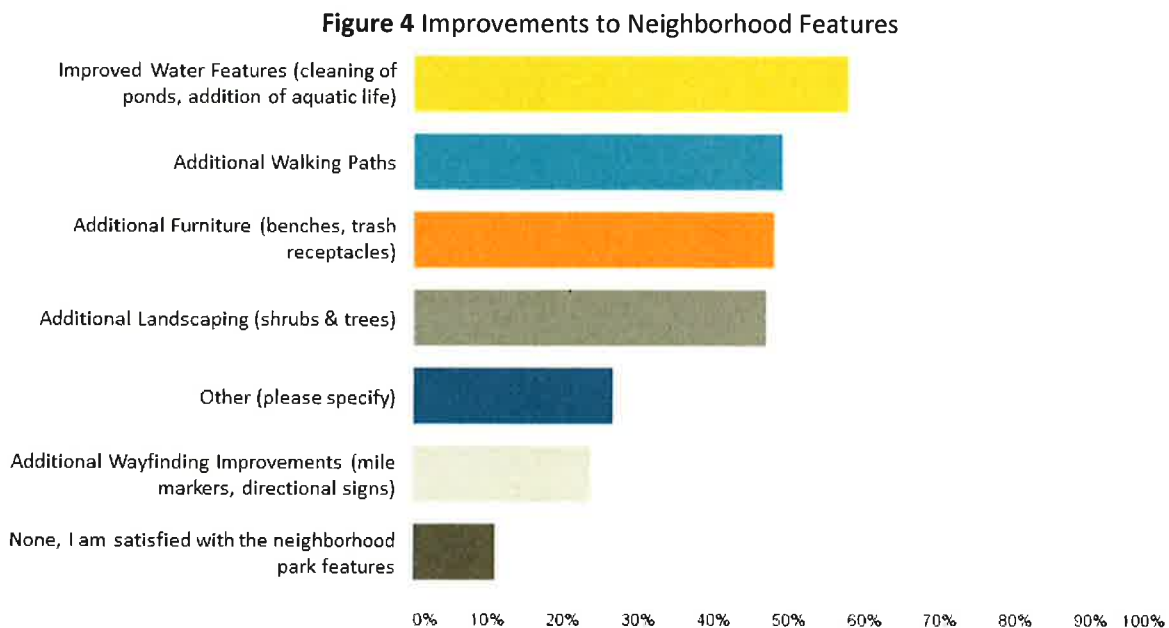
Figure 2 Commonwealth Area Improvement Ranking



A series of general questions were asked regarding frequency of visiting the different areas, activities done within these areas, and adequacy of existing facilities. Forty-five percent of respondents indicated that they visit the neighborhood features twice or more a week and seventy-eight percent visit mainly for exercise. When asked about the current state of neighborhood features, sixty-nine percent responded that they are either somewhat satisfied (50%) or very satisfied (19%), as seen in **Figure 3**.



Most respondents were satisfied with both the number of sidewalks (74% satisfied) as well as the current condition of sidewalks (75% satisfied) in the Commonwealth neighborhood. Respondents were given a list of possible improvement options to increase satisfaction with neighborhood features and asked to select all of the options which they support. As seen in **Figure 4**, the most popular response was improved water features (cleaning of ponds, addition of aquatic life, which was selected by 58% of respondents.



Forty-nine percent indicated that additional walking paths would increase their satisfaction, followed by 48% selecting additional furniture (benches, trash receptacles), 47% selecting additional landscaping (shrubs and trees), 24% selecting additional wayfinding, and 11% selecting no improvements. Twenty-seven respondents selected “Other” and provided a response. Highlights from these open response suggestions are as follows:

- Improvements to fences
- Wider, unpaved paths
- Insect control
- Repair/Replace Riprap
- Better maintenance of existing features (benches, sidewalks)
- Pond Management (water color, fish stock)
- Levee paths

The questionnaire then provided questions regarding better access or additional sidewalks in the seven FCLID 2 areas. The most common response was that North Alcorn Lake should have better access or additional sidewalks with 32% of respondents selecting this option. Thirty-one percent of respondents indicated that they do not feel that any areas need better access or additional sidewalks. The following areas were selected by less than 30% of respondents: Alcorn Lake (27%), Bridgewater Lake (19%), Commonwealth Park Lake (19%), Commonwealth Estates Lake (18%), and Commonwealth Boulevard (17%). Other ideas that were given by respondents regarding better access or additional sidewalks include the following:

- Continuous trail system that connects all areas
- Connect Alcorn Lake to Avondale sidewalk
- Connect dead end sidewalk along east ditch
- Access across waterway behind Commonwealth Elementary
- Connect dead end sidewalks near Commonwealth Elementary Tennis Courts
- Wider sidewalks

The respondents were then asked about each of the seven areas in question. Possible improvements were listed and respondents could select as many improvement options as they desired, as well as provide their own ideas, comments, or questions.

- Of the potential improvements to **Bridgewater Lake**, 63% of respondents would like to leave this area as-is and 25% would like to re-grade the pond to create a year-round pond with aquatic life. Other suggestions for this feature include adding landscaping, adding more walking paths, or creating a natural area. Several respondents indicated throughout the questionnaire that they are not familiar with this feature and have never been to the area.
- Fifty-one percent of respondents would like the **North Alcorn Lake** area to be left as-is, 33% would like to re-grade the pond to create a year-round pond with aquatic life, and 27% would like to add walking paths. Other suggestions for improvements to North Alcorn Lake include gravel paths, creating a natural area, and adding trees.

- The most popular response for the **Alcorn Lake** area was the installation of a canoe launch, which 42% of respondents selected. This was followed in popularity by additional landscaping (32%), pier installation (31%), leave as-is (30%), and additional walking paths (29%). Other suggestions provided by respondents for this area include repairing benches, wide jogging trails, maintain bulkhead, fountain, trash cans, pavilion, and aquatic life.
- In response to possibilities for **Commonwealth Estates Lake**, 44% of respondents selected the option of completing the walking paths around the perimeter of the lake. This was followed in popularity by additional landscaping (33%), additional benches (32%), and leave as-is (31%). Other recommendations from respondents for this area are to repair sidewalks, clean brick, connect to other lake trails, trash bins, and widen the walkways.
- The most common response for **Sweetwater Lake** was to leave as-is (41%). Additional landscaping (35%) and additional benches (25%) followed. Other suggestions made by respondents include repair sidewalks, clean brick, widen pathways, trash bins, and improve water quality.
- Forty-six percent of respondents would like to leave the **Commonwealth Park Lake** area as-is. This was followed by 40% that would like to complete the walking paths around perimeter of lake, and 25% that would like to add landscaping. Other recommendations for this area from respondents include cleaning bricks, updating benches, and improving water quality.
- In regards to the **Commonwealth Boulevard Medians**, 39% of respondents chose replace existing concrete riprap with new, non-concrete riprap. Thirty percent selected that they would like to see additional landscaping (trees or shrubs at intersections), 28% would like to replace concrete riprap with brick headwalls, and 24% would like to replace riprap with grass sod vegetation. Other suggestions for the Commonwealth Boulevard Medians include adding natural vegetation, replace bag walls or let natural vegetation cover them, replace trees lost in drought, and adding benches.

The questions regarding actions to take with funds beyond District Operations and Maintenance costs indicate that 63% would like to add amenities with the extra funds. When asked if the extra funds should only be used to maintain current amenities, such as existing trails and lakes, 48% agreed and 52% disagreed and were therefore in favor of using funds for other purposes than maintenance.

When asked if the improvements that they would like to see for the neighborhood are more related to the properties owned and maintained by the Civic Association (HOA) than FCLID 2 property, 48% agreed and 52% disagreed.

At the end of the questionnaire, there was an opportunity for respondents to provide additional comments, questions, or concerns. A summary of these comments follows.

- How did other neighborhoods pay for brick walls/fences?
- Focus on flood control.
- Refund surplus taxes.
- Let HOA focus on beautification.
- Marque sign at Commonwealth Park should be repaired.
- HOA and FCLID 2 both need to make improvements to Commonwealth Blvd.

- Paying FCLID 2 for improvements is preferred as it is tax deductible and HOA fees are not.
- Improve usage of water features for recreation, not just drainage so Commonwealth can compete with other First Colony neighborhoods.

The comments, questions, and responses to each question in the questionnaire can be reviewed in their entirety in **Appendix D**.

Recommendations

Based on the questionnaire, Jones|Carter's interpretation of the results is that the majority of the residents would like to see limited improvements completed on the facilities in order to make them more functional by the residents. Below is a summary of each facility and the estimated costs in order of preference:

- Commonwealth Blvd. Medians
 - o Replace Rip Rap and Replace with Consistent Stone Rip Rap: \$150,000
 - o Miscellaneous (Benches, Trash Cans, Landscaping):
 - Benches: \$2,500 / bench
 - Trash Can: \$1,500 / Trash Plus Additional Maintenance Costs
 - Landscaping: Varies
- Commonwealth Estates Lake
 - o Complete Perimeter Sidewalk: \$100,000
 - o Miscellaneous (Benches, Trash Cans, Landscaping):
 - Benches: \$2,500 / bench
 - Trash Can: \$1,500 / Trash Plus Additional Maintenance Costs
 - Landscaping: Varies
- Alcorn Lake
 - o Canoe Launch: \$25,000 to \$50,000
 - o Miscellaneous (Benches, Trash Cans, Landscaping):
 - Benches: \$2,500 / bench
 - Trash Can: \$1,500 / Trash Plus Additional Maintenance Costs
 - Landscaping: Varies
 - o Fishing Pier: \$20,000 to \$30,000
- Commonwealth Park Lake
 - o No Improvements Recommended
 - o Miscellaneous (Benches, Trash Cans, Landscaping):
 - Benches: \$2,500 / bench
 - Trash Can: \$1,500 / Trash Plus Additional Maintenance Costs
 - Landscaping: Varies
- Sweetwater Lake
 - o No Improvements Recommended
 - o Miscellaneous (Benches, Trash Cans, Landscaping):
 - Benches: \$2,500 / bench
 - Trash Can: \$1,500 / Trash Plus Additional Maintenance Costs
 - Landscaping: Varies
- North Alcorn Lake
 - o No Improvements Recommended
- Bridgewater Lake
 - o No Improvements Recommended

Appendix

Contents

- Appendix A Open House Materials**
- Appendix B Open House Comment Cards**
- Appendix C Online Questionnaire**
- Appendix D Online Questionnaire Results**
- Appendix E Photos & Maps**

Appendix A

Open House Materials

Notice of Public Meeting



6415 Reading Rd
Rosenberg, Texas 77471
Tel: 713.777.5337
Fax: 713.777.5976
www.jonescarter.com

Notice of Public Meeting

First Colony Levee Improvement District No. 2

On behalf of First Colony Levee Improvement District No. 2, Jones | Carter, the District Engineer, will hold a Public Meeting for District residents to discuss the existing land and facilities owned by the District. The purpose of the Public Meeting is to seek input from District residents regarding the current condition of the facilities in order to update the Capital Improvement Plan.

The meeting will be held on **Wednesday, February 8, 2017** at the Commonwealth Club House located at 4330 Knightsbridge Boulevard, Sugar Land, Texas 77479, a meeting place located inside the District. The meeting will be held in an Open House format from **7:00 p.m. to 9:00 p.m.**

At the Public Meeting, maps will be available showing the location of the areas in discussion. The information presented at the Public Meeting will also be available online at <http://www.fclid2.com/meetings>.

All residents of First Colony Levee Improvement District No. 2 are invited to attend this Public Meeting. An online survey at www.surveymonkey.com/r/FirstColonyLID2 will be available starting on **February 13, 2017**. To request a hardcopy of the questionnaire to submit via mail in lieu of online, please email your mailing address information to aisbell@jonescarter.com. The deadline to submit the questionnaire online or via mail is March 1, 2017.

For questions regarding this meeting, feel free to contact the Board or Jones | Carter:

First Colony Levee Improvement District No. 2

<http://www.fclid2.com/contact/>

Jones | Carter

Allie Isbell, Project Manager

aisbell@jonescarter.com

Craig W. Kalkomey, PE, CFM, District Engineer

cwkalkomey@jonescarter.com

Open House Sign-In Sheet

**First Colony Levee Improvement District #2
Open House Sign-In Sheet**

First Name	Last Name	Phone Number	Email	Address
Sam	SIGMON	281-980-4453	JL-SIGMON@HOTMAIL.COM	4803 SCOT CT.
Brenda & David	Bristow	281 980 3150	dalbristow@windstream.net	4407 Clipping Ct
Dorothea	Baldwin	(281) 494-9787	theae6@yahoo.com	4926 Hillswick Dr.
JOSEPH	GRIFFIN	(281) 240-7325	AGRIFFINJR@COMCAST.NET	4406 WICKFORD CIR.
Doug	Whittle	(713) 703-1894	doug@discpro.com	5023 Berkshire Ct.
FRED	OSBORN	281-265-4707	osbornstef@gmail	4707 ANDOVER ST
Chris	Stecklein	713.899.5087	steckleincj@gmail.com	4610 St. Michaels Ct.
Richard	Taylor	346 901 4621	richard.s.taylor76@gmail.com	4722 ANDOVER ST.
Susan	Martin	281 265 1162	SKLOVER7@AOL.COM	4414 WARWICK DR.
DAVE	KINZELMAN	281 980 8416	KINZELMAN@windstream.net	4735 COTSWOOD ST
MARVIN	FULLER	281 265 6810	marvinfuller@windstream.net	4714 Kirkwall DR
SCOTT	BAUER	281 265 1008	SCOTTLBAUER@GMAIL.COM	4915 CANTERBURY CANE
David	Raved	281-980-5586	david.raved@gmail.com	4219 American way Sugarland, TX 77479
KEVIN	LI	281 265 4519	kevinli1129@gmail.com	5119 Avondale Dr
CHUCK	LUKIN	832-452-7301	CLUKIN@GMAIL.COM	86 Bradford Circle
Wailee	Huang	281 242 7342	waileeh@windstream.net	5002 Cambridge St.

Open House Sign-In Sheet

[illegible]

Open House Presentation



First Colony LID #2 Open House

Wednesday, February 8, 2017

7:00 - 9:00

Reason for Open House

The Levee Improvement District wants to ensure that the residents' vision for the future of their community is understood and implemented accordingly.

Tonight, we seek to gain input from the residents regarding the current condition of areas within the community in order to update the Capital Improvement Plan.

We want to know what ***your*** vision is for the properties owned and maintained by FCLID 2.

Three Stations

ONE

- ▶ Bridgewater Lake
- ▶ North Alcorn Lake
- ▶ Alcorn Lake

TWO

- ▶ Commonwealth Estates Lake
- ▶ Sweetwater Lake
- ▶ Commonwealth Park Lake

THREE

- ▶ Commonwealth Boulevard Medians



Review Areas Important to You

Use comment cards to provide your thoughts on the areas in question.

- ▶ What do you like about these areas/amenities today?
- ▶ What do you not like about these areas/amenities today?
- ▶ What would you like to see these areas/amenities look like in the future?



JONES | CARTER

Online Survey

Complete the online survey located here:

www.surveymonkey.com/r/FirstColonyLID2

Open House Station Posters

1) BRIDGEWATER LAKE



2) NORTH ALCORN LAKE



3) ALCORN LAKE



4) COMMONWEALTH ESTATES LAKE



5) SWEETWATER LAKE



6) COMMONWEALTH PARK LAKE





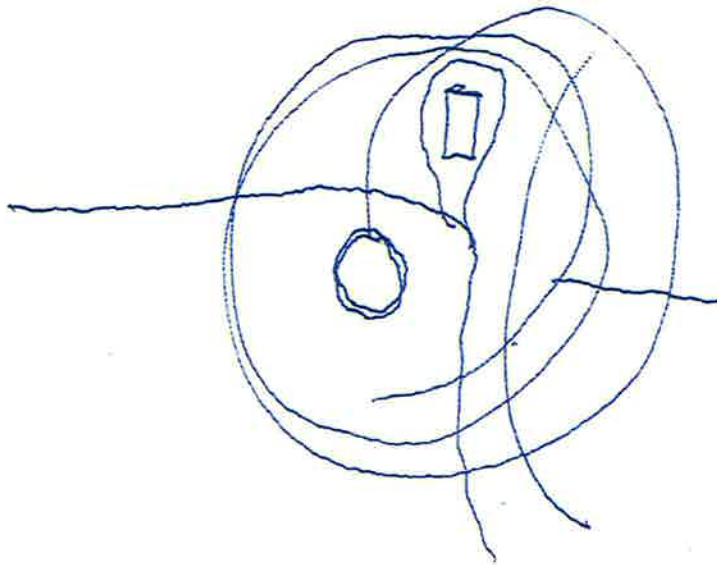
Appendix B

Open House Comment Cards

First Colony Levee Improvement District
Open House, February 8, 2017

Comment Form

Please use this form to provide any further input regarding areas in the community. Thank you for your comments.



- 1) Redo North Alcorn Lake so that it will hold water (Clay bottom?)
(culver)
- 2) Repair "sand bags" at concrete drain → West side of North Alcorn Lake
- 3) Add fill dirt around "sewer" at west side of North Alcorn Lake ↑ ↗
- 4) Repair sidewalk same area

5)

Name

Phil Eddins

Address

4710 Kirkwall Drive

Email

phe2@comcast.net

**First Colony Levee Improvement District
Open House, February 8, 2017**

Comment Form

Please use this form to provide any further input regarding areas in the community. Thank you for your comments.

I would suggest reducing
the duck population along the
Commonwealth Str. Medians
as the population could damage
the levee.

I also would like a
complete walkway around
Alcorn Lake as well as
Commonwealth Park Lake

Name

Kyle Goseyk

Address

5014 Berkshire Ct.

Email

Kg052yk@gmail.com

**First Colony Levee Improvement District
Open House, February 8, 2017**

Comment Form

Please use this form to provide any further input regarding areas in the community. Thank you for your comments.

Thank you for soliciting feedback.

- Power wash cement along drainage areas of Commonwealth Blvd.
- Treat mosquitos in standing water/drainage ditch areas.
- No removal of existing trees especially if regrading is necessary.
- No sidewalks/trails within 15 ft. of property fences (for privacy).

Name

Cobb

Address

5106 Cambridge St.

Email

sdat329@gmail.com

Comment Form

Install Bat houses along
Alcorn Bayou to encourage
a natural insect predator
to take up residence!

Email

**First Colony Levee Improvement District
Open House, February 8, 2017**

Comment Form

Please use this form to provide any further input regarding areas in the community. Thank you for your comments.

our house is on the east side of
Alcorn Lake, just wonder if there is
a plan to put some concrete blocks like
the west side of Alcorn Lake, maybe
good to support the lake, not lose the
soil.

Name Waileh Huang
Address 5002 Cambridge St.
Email waileeh@windstream.net

First Colony Levee Improvement District
Open House, February 8, 2017

Comment Form

Please use this form to provide any further input regarding areas in the community. Thank you for your comments.

WITH PROPERTY VALUATIONS STILL
INCREASING, SO ARE THE LEVY TAXES
EACH YEAR, EVEN AT THE \$0.20 PER \$100.00
LEVEL.

I WOULD SUGGEST MAINTAINING THE
\$1,000,000 MAJOR EVENT RESERVE PLUS
RESERVES FOR EQUIPMENT MAINTENANCE
AND REPLACEMENT. BEYOND THAT, PLEASE
IGNORE FURTHER BEAUTIFICATION, TRAILS,
TABLES, TRASH, ETC.

IF THE TAX RATE COULD BE LOWERED,
PLEASE DO SO.

Name

ANDREW GRIFFIN

Address

4406 WICKFORD CIR.

Email

AGRIFFINJR @ COMCAST.NET
(281) 240-7325

First Colony Levee Improvement District
Open House, February 8, 2017

Comment Form

Please use this form to provide any further input regarding areas in the community. Thank you for your comments.

RELATIVE TO THE COMMONWEALTH,
BLVD MEDIAN, THE ONLY
"ACTION" KINDS WE'D
LIKE TO SEE SPENT IS
THE DRAINING OF THE
MEDIAN. THIS SEEMS TO
HAVE BEEN ATTEMPTED, BUT
HALTED. MOUNDS ARE NOW
APPEARING IN SOME PLACES.

IF THIS AFFECTS DRAINAGE
AND COULD HAVE HELD
MINIMIZE THE BLVD FLOODING
THAT OCCURRED IN 2015,
IT NEEDS TO BE COMPLETED.

IF ITS JUST AN AESTHETICS
ISSUE, WE'D RATHER SEE KINGS
SPENT ON BLVD BRICK FENCES-

Name

Address

Email

JOHN SIGMAN

4803 SLOTT COURT

JS-SIGMAN@HOTMAIL.COM.

AND WE REALIZE THE LEVEE DISTRICT

**First Colony Levee Improvement District
Open House, February 8, 2017**

Comment Form

Please use this form to provide any further input regarding areas in the community. Thank you for your comments.

We would like detailed scope
and accurate cost before voting
on projects. Without these,
any project could seem
worthwhile, even if it weren't.
I would not like to start
spending on our wish-list and
then incur major expenses requiring
more bonds or tax increase.

Name

Joseph Schroen

Address

26 Coventry Ct.

Email

First Colony Levee Improvement District
Open House, February 8, 2017

Comment Form

Please use this form to provide any further input regarding areas in the community. Thank you for your comments.

HOW ABOUT GIVE THE EXCESS
TAX BACK TO THE HOMEOWNER

WHEN WILL THE BOARD GO TO
AN ELECTED NOT APPOINTED BOARD

I WOULD LIKE TO SEE THE
PUMP STATION MAINTENANCE MANUAL

Name

SCOTT BAUER

Address

4915 CANTERBURY CIRCLE

Email

SCOTT.BAUER@GMAIL.COM

First Colony Levee Improvement District
Open House, February 8, 2017

Comment Form

Please use this form to provide any further input regarding areas in the community. Thank you for your comments.

Maintain current environment
as is. - ~~low~~ lower rate that is
collected each year to maintain
grounds only. Since last year
we were told that there was
a surplus of over \$1 million for
future needs.

Before any decision, we will
have a chance to vote on these
project once a cost analysis is
presented. To decide if we want
rate of collection dropped.

Lower tax rate - Do not spend anything
except maintenance!

Name Dorothea Baldwin
Address 4926 Hillswick Dr.
Sugar Land, TX. 77479
Email theaeb@yahoo.com

Appendix C

Online Questionnaire

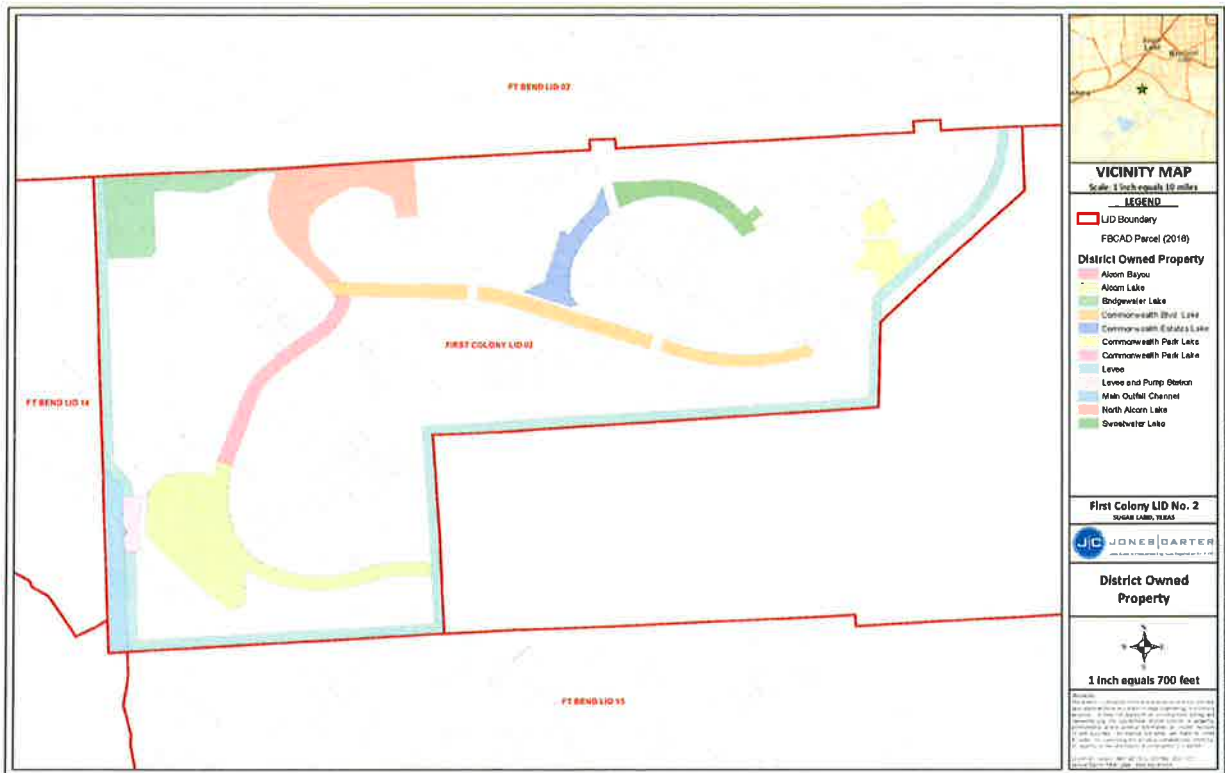
First Colony Levee Improvement District 2

Welcome to First Colony Levee Improvement District No. 2 Survey

First Colony Levee Improvement District No. 2 is seeking your input on potential improvements to the property that is maintained by the LID. The LID is limited to only altering property that is owned and maintained by the LID. The following questionnaire seeks your input on LID facilities that are available to be improved upon. The First Colony Levee Improvement District No. 2 Map is available to download here: [FCLID2 District Map](#)

Please Note:

- Under the Texas Water Code, First Colony Levee Improvement District No. 2 (FCLID 2) has the power to improve the aesthetics and recreational use (i.e. landscaping, trails, benches, etc.) of property owned by the District. FCLID2 cannot do or fund any projects on Commonwealth Civic Association (HOA) property. Please refer to the District Ownership Map below to see the areas FCLID2 is considering regarding this questionnaire.
- FCLID2 does not have any influence or ability to make fencing modifications or improvements along any of the streets in the subdivision (e.g. along Commonwealth Blvd.).
- FCLID2 could collaborate with the HOA on projects to the extent of design consistency and integration but the funding is separate for the properties.
- This survey includes approximate costs for improvements that could be completed for specific facilities. These costs are conceptual limits based on similar improvements to similar types of facilities. In addition, please note that all of the proposed projects could be phased without raising the District's tax rate.



* 1. Contact Information

Name

Address

Address 2

City/Town

State/Province

ZIP/Postal Code

Email Address

Phone Number



2. Please rank the following areas in order of preferred improvement priority with your highest priority location being 1 and lowest priority being 7. Refer to image above.

- Bridgewater Lake
- North Alcorn Lake
- Alcorn Lake
- Commonwealth Estates Lake
- Sweetwater Lake
- Commonwealth Park Lake
- Improvements within Commonwealth Boulevard Medians

3. How often do you visit neighborhood features, such as trails along waterbodies and lakes?

- ☐ Very often (Twice or more per week)
- ☐ Somewhat often (Once per week)
- ☐ Not very often (Once per month)
- ☐ Very rarely (Less than once per month)
- ☐ Never

4. What is your main purpose of visiting neighborhood features, such as trails and lakes? Select all that apply.

- ☐ Exercise – walking, jogging, bicycling
- ☐ Walking the dog
- ☐ Enjoy nature and be outdoors
- ☐ Socialize with friends and family
- ☐ Enjoy the views from a bench

5. How satisfied are you with the current state of neighborhood features, such as trails and lakes?

- ☐ Very Satisfied
- ☐ Somewhat Satisfied
- ☐ Somewhat Unsatisfied
- ☐ Very Unsatisfied
- ☐ Other (please specify)

6. I find the number of sidewalks along the District's lakes in the neighborhood are adequate for my needs.

- ☐ True
- ☐ False

7. I find the condition of the sidewalks in the neighborhood along the District's lakes is adequate for my needs.

☐ True

☐ False

8. I am aware that walking and riding bikes along the top of the levee is permitted.

☐ True

☐ False

9. What type of improvements, which the LID is capable of performing (see District Ownership Map), would improve your satisfaction with neighborhood features, such as trails and lakes? Please select all that apply.

☐ Additional Landscaping (shrubs & trees)

☐ Additional Furniture (benches, trash receptacles)

☐ Additional Walking Paths

☐ Additional Wayfinding Improvements (Mile Markers, Directional Signs)

☐ Improved Water Features (cleaning of ponds, addition of aquatic life)

☐ None, I am satisfied with the neighborhood park features.

☐ Other (please specify)

10. In general, which type of improvements are your top priority? Please rank in order of preference, 1 being highest priority.

<input type="text"/>	Additional Landscaping (shrubs & trees)
<input type="text"/>	Additional Furniture (benches, trash receptacles)
<input type="text"/>	Additional Walking Paths
<input type="text"/>	Additional Wayfinding Improvements (Mile Markers, Directional Signs)
<input type="text"/>	Improved Water Features (cleaning of ponds, addition of aquatic life)
<input type="text"/>	Other



11. Which areas listed below do you feel need better access or additional sidewalks (trails)? Refer to above image. Select all that apply.

- ☐ Commonwealth Boulevard
- ☐ Bridgewater Lake
- ☐ North Alcorn Lake
- ☐ Alcorn Lake
- ☐ Commonwealth Estates Lake
- ☐ Sweetwater Lake
- ☐ Commonwealth Park Lake
- ☐ None
- ☐ Other (please specify)

Bridgewater Lake



12. Which of the following improvements would you like to see completed for **Bridgewater Lake**? Refer to above image. Select all that apply.

- ☐ Develop (re-grade) the pond to create a year-round pond with aquatic life, (Initial Construction \$150,000 - \$250,000)
- ☐ Convert to dry, natural land by filling in portions of the lake with dirt and create park space with trails, benches, and landscaping. The area would continue to function as flood control in a storm event. (Initial Construction \$500,000 - \$600,000)
- ☐ None, leave as-is.
- ☐ Other (please specify)

North Alcorn Lake



13. Which of the following improvements would you like to see completed for **North Alcorn Lake**? Refer to above image. Select all that apply.

- ☐ Develop (re-grade) the pond to create a year-round pond with aquatic life. (\$200,000 - \$300,000)
- ☐ Convert to dry, natural land by filling in lake with dirt and create park space with trails, benches, and landscaping. The area would continue to function as flood control in a storm event. (\$500,000 to \$600,000)
- ☐ Additional walking paths
- ☐ None, leave as-is.
- ☐ Other (please specify)

Alcorn Lake



14. Which of the following improvements would you like to see completed for **Alcorn Lake**? Refer to above image. Select all that apply.

- ☐ Additional landscaping (trees, shrubs)
- ☐ Additional walking path around lake to completely encircle the lake (currently only $\frac{3}{4}$ encircled), complete with bridge for access to potential trail location. (\$900,000 - \$1,100,000)
- ☐ Canoe Launch Installation
- ☐ Pier Installation
- ☐ None, leave as-is
- ☐ Other (please specify)

Commonwealth Estates Lake



15. Which of the following improvements would you like to see completed for **Commonwealth Estates Lake**? Refer to above image. Select all that apply.

- ☐ Additional landscaping (trees, shrubs)
- ☐ Complete walking paths around perimeter of lake (existing path is only on east side of the lake)
- ☐ Additional benches
- ☐ None, leave as-is
- ☐ Other (please specify)

Sweetwater Lake



16. Which of the following improvements would you like to see completed for **Sweetwater Lake**? Refer to above image. Select all that apply.

- ☐ Additional landscaping (trees, shrubs)
- ☐ Additional benches
- ☐ None, leave as-is
- ☐ Other (please specify)

Commonwealth Park Lake



17. Which of the following improvements would you like to see completed for **Commonwealth Park Lake**? Refer to above image. Select all that apply.

- ☐ Complete walking paths around perimeter of lake
- ☐ Landscaping (trees, shrubs)
- ☐ None, leave as-is
- ☐ Other (please specify)

Commonwealth Boulevard Medians



Riprap & Proposed Headwall



Existing Riprap (Loose Recycled Concrete)



Proposed Headwall

18. Which of the following improvements would you like to see completed within **Commonwealth Boulevard Medians**? Refer to above image. Select all that apply.

- ☐ Additional Landscaping (trees, shrubs at intersections)
- ☐ Replace existing concrete riprap at roadways with headwalls that would match existing brick headwalls in the District. (Highest Cost)
- ☐ Replace existing concrete riprap at roadways with new riprap that is not made of recycled concrete but is a quarry stone such as limestone, granite, or slate. (Lower Cost)
- ☐ Replace existing concrete riprap with grass sod vegetation (requires 6" curb or bagwall along the top of culverts). (Lowest Cost)
- ☐ None, leave as-is

Other (please specify)

19. I would like available funds beyond District Operations and Maintenance costs to be used to add amenities, such as trails around the lakes and landscaping (trees & shrubs).

- ☐ True
- ☐ False

20. I would like available funds beyond District Operations and Maintenance costs to be used only to maintain current amenities, such as existing trails and lakes, and all other District funds be used for flood control and maintenance purposes.

☐ True

☐ False

21. The improvements I would like to see for the neighborhood are more related to Civic Association (HOA) areas than LID property.

☐ True

☐ False

22. Please provide any additional feedback, questions, or suggestions related to improvements within First Colony Levee Improvement District #2.

Appendix D
Online Questionnaire Results

First Colony Levee Improvement District 2

Q1 Contact Information

Answered: 127 Skipped: 0

Answer Choices	Responses	
Name	100.00%	127
Company	0.00%	0
Address	100.00%	127
Address 2	0.00%	0
City/Town	100.00%	127
State/Province	99.21%	126
ZIP/Postal Code	100.00%	127
Country	0.00%	0
Email Address	97.64%	124
Phone Number	90.55%	115

#	Name	Date
1	Bettie Dudley	4/4/2017 10:36 AM
2	Rob Sturgy	4/4/2017 10:30 AM
3	Fred Osborn	3/30/2017 9:24 AM
4	joe baltazar	3/28/2017 7:47 PM
5	Joseph & Vicki Urrutia	3/27/2017 8:30 PM
6	Steve Lukin	3/27/2017 2:17 PM
7	Alex Coulthard	3/26/2017 9:39 AM
8	Landon Westbrook	3/22/2017 7:12 PM
9	Pradeep Kohli	3/20/2017 7:38 PM
10	Jeff & Cindy Anderson	3/20/2017 4:00 PM
11	Leslie Woolston	3/20/2017 12:41 PM
12	Steve OHara	3/20/2017 6:51 AM
13	Eric kot	3/19/2017 9:26 PM
14	Joseph Wilson	3/19/2017 8:35 PM
15	Lisa Cousino	3/19/2017 6:01 PM
16	Jose M.Ramos	3/19/2017 5:55 PM
17	dennis welborn	3/19/2017 2:16 PM
18	Ed Arestie	3/19/2017 10:46 AM
19	Robert Smart	3/19/2017 9:56 AM
20	April Gross	3/19/2017 9:25 AM
21	Dave Schmitz	3/19/2017 8:20 AM
22	Catherine Yepsen	3/19/2017 7:48 AM
23	Aftab Ghesani	3/15/2017 5:24 PM

First Colony Levee Improvement District 2

24	Suresh Ghelani	3/8/2017 1:53 PM
25	Ismael Carlo	3/6/2017 7:24 PM
26	Phil Eddins	3/5/2017 4:20 PM
27	Marta Alves	3/5/2017 1:39 PM
28	JOSEPH SCHROER	3/3/2017 10:27 PM
29	David kinzelman	3/3/2017 8:29 PM
30	Ren	3/1/2017 1:26 PM
31	Harold and Lorraine Kagan	3/1/2017 11:58 AM
32	Al Gabosch	3/1/2017 9:31 AM
33	Debbie Frerich	2/28/2017 10:25 PM
34	Bryan Duncan	2/28/2017 9:58 PM
35	m.w. sablatura	2/28/2017 4:42 PM
36	David Alfred Miller	2/28/2017 4:40 PM
37	Yishih Chang	2/28/2017 1:17 PM
38	Jamie C Fairchild	2/28/2017 12:43 PM
39	Keith Borgfeldt	2/28/2017 11:44 AM
40	Larry Harrison	2/28/2017 11:38 AM
41	Ken Zerbe	2/28/2017 9:11 AM
42	Allison BBA Haun	2/28/2017 9:07 AM
43	Fen-Fen Hong	2/28/2017 9:07 AM
44	Scott Childs	2/28/2017 8:51 AM
45	Susan Stifflemire	2/28/2017 8:13 AM
46	Mike Tucker	2/28/2017 7:59 AM
47	Robert Valenzuela	2/28/2017 6:18 AM
48	Handan Dolen	2/27/2017 9:44 PM
49	paul lott	2/24/2017 2:26 PM
50	Marvin Fuller	2/24/2017 11:21 AM
51	Laurie Whittle	2/24/2017 7:10 AM
52	richard taylor	2/22/2017 9:35 PM
53	Hilary Dalley	2/22/2017 7:24 PM
54	Michael Crowley	2/22/2017 6:23 PM
55	Jean Konrady	2/22/2017 2:29 PM
56	John Sigmon	2/22/2017 1:32 PM
57	Anne, Steklein	2/22/2017 7:38 AM
58	Joe & Geraldine Galati	2/21/2017 6:29 PM
59	Rene Dartez	2/21/2017 1:50 PM
60	Melinda Henry	2/21/2017 1:26 PM
61	Fannie L. Campbell	2/21/2017 12:00 PM
62	Victor Carrillo	2/21/2017 10:54 AM
63	Walter Ritchie	2/21/2017 9:49 AM
64	Scott Bauer	2/21/2017 8:43 AM

First Colony Levee Improvement District 2

65	David Schmitz	2/20/2017 10:30 PM
66	Chris Hayden	2/20/2017 9:57 PM
67	Lauren Gifford	2/20/2017 9:57 PM
68	Walter Herrington	2/20/2017 9:46 PM
69	Melissa Schroer	2/20/2017 9:36 PM
70	Robbin Mallett	2/20/2017 8:43 PM
71	Sean Berman	2/20/2017 1:33 PM
72	M/M J W Guillott	2/20/2017 1:26 PM
73	Chris J. Stecklein	2/20/2017 10:08 AM
74	mary MUSCHEL	2/19/2017 5:57 PM
75	David Ravad	2/19/2017 4:43 PM
76	david wood	2/19/2017 4:37 PM
77	Sidney & Sheryl Evans	2/19/2017 3:57 PM
78	Valerie Goss	2/18/2017 9:37 PM
79	Ismael Carlo	2/18/2017 6:26 PM
80	Greg Mack	2/18/2017 4:23 PM
81	Brad Cobb	2/18/2017 12:10 PM
82	Carey H Snyder	2/18/2017 11:16 AM
83	Mary Westbrook	2/17/2017 4:59 PM
84	David Robbins	2/17/2017 3:44 PM
85	courtney hochhalter	2/17/2017 2:45 PM
86	Tiffany Jen	2/17/2017 11:52 AM
87	Sumita Ghosh	2/17/2017 11:48 AM
88	Samuel Gonzalez	2/17/2017 11:10 AM
89	Nikki Goszyk	2/17/2017 10:08 AM
90	Sonya Childs	2/17/2017 10:04 AM
91	J E Jones	2/17/2017 9:13 AM
92	Harriet Mantini	2/17/2017 9:08 AM
93	Tim Borger	2/17/2017 9:08 AM
94	Kevin Kianka	2/17/2017 9:07 AM
95	John Wagner	2/17/2017 9:03 AM
96	Doug Whittle	2/17/2017 8:23 AM
97	Ada Au	2/17/2017 8:07 AM
98	SUE ANN Smith	2/17/2017 7:59 AM
99	George E. Gifford	2/17/2017 7:52 AM
100	Lisa cohen	2/17/2017 6:51 AM
101	Elizabeth Alexander	2/16/2017 11:39 PM
102	Jennifer Vance	2/16/2017 10:18 PM
103	SANDY WILBOURN	2/16/2017 9:36 PM
104	Jeff Anderson	2/16/2017 9:12 PM
105	FirstName LastName	2/16/2017 9:04 PM

First Colony Levee Improvement District 2

106	Joseph Wilson	2/16/2017 8:54 PM
107	mechelle Miller	2/16/2017 8:50 PM
108	Hussain A. Zafar	2/16/2017 8:50 PM
109	Wai Lee Huang	2/16/2017 8:22 PM
110	Mike Weaver	2/16/2017 8:58 AM
111	Robert Moss	2/16/2017 8:15 AM
112	Mendy Dehner	2/16/2017 7:58 AM
113	Kevin dalley	2/16/2017 12:49 AM
114	Katy Weimer	2/15/2017 10:38 PM
115	Tammy Luster	2/15/2017 10:22 PM
116	Rebecca Phillips	2/15/2017 10:02 PM
117	Hauenstein	2/15/2017 9:48 PM
118	Emily Berman	2/15/2017 9:15 PM
119	Tom Clark	2/15/2017 8:22 PM
120	Paul Kanyha	2/15/2017 8:21 PM
121	john frenzel	2/15/2017 8:07 PM
122	Jeff McMullan	2/15/2017 6:59 PM
123	Lacie McClanahan	2/15/2017 6:50 PM
124	Dana Cart	2/15/2017 6:26 PM
125	Cindy O'Hara	2/15/2017 4:46 PM
126	Julia Saller	2/15/2017 4:24 PM
127	Susan Martin	2/15/2017 4:19 PM

#	Company	Date
---	---------	------

There are no responses.

#	Address	Date
1	5006 Cambridge	4/4/2017 10:36 AM
2	4511 Castlewood St.	4/4/2017 10:30 AM
3	4707 Andover St	3/30/2017 9:24 AM
4	4307 hillswick ct	3/28/2017 7:47 PM
5	4902 Cambridge Street	3/27/2017 8:30 PM
6	86 Bradford Circle	3/27/2017 2:17 PM
7	4107 Kirkwall Ct	3/26/2017 9:39 AM
8	4502 Cambridge Court	3/22/2017 7:12 PM
9	26 Tredington	3/20/2017 7:38 PM
10	5006 Kingsland Court	3/20/2017 4:00 PM
11	3926 St. Michaels Ct.	3/20/2017 12:41 PM
12	4919 Keneshaw	3/20/2017 6:51 AM
13	5106 Avondale drive	3/19/2017 9:26 PM
14	26 Seaton	3/19/2017 8:35 PM
15	39 Coventry Court	3/19/2017 6:01 PM
16	4927 Canterbury Ln	3/19/2017 5:55 PM

First Colony Levee Improvement District 2

17	47 bradford circle	3/19/2017 2:16 PM
18	23 Thetford Street	3/19/2017 10:46 AM
19	3819 St Michaels Ct	3/19/2017 9:56 AM
20	4607 Warwick Ct	3/19/2017 9:25 AM
21	70 Bradford Circle	3/19/2017 8:20 AM
22	46 Burwick	3/19/2017 7:48 AM
23	14 Sterling Ct.	3/15/2017 5:24 PM
24	4730 Kirkwall Drive	3/8/2017 1:53 PM
25	4815 Burbury	3/6/2017 7:24 PM
26	4710 Kirkwall Drive	3/5/2017 4:20 PM
27	4614 Saint Michaels CT	3/5/2017 1:39 PM
28	26 COVENTRY CT.	3/3/2017 10:27 PM
29	4735 Castlewood St.	3/3/2017 8:29 PM
30	4934 Glen Hollow St	3/1/2017 1:26 PM
31	77 Bradford Circle	3/1/2017 11:58 AM
32	4611 St Michaels Ct	3/1/2017 9:31 AM
33	10 Sterling Court	2/28/2017 10:25 PM
34	5319 Avondale Dr	2/28/2017 9:58 PM
35	59 sterling	2/28/2017 4:42 PM
36	3730 Stockbridge Dr	2/28/2017 4:40 PM
37	58 Sterling St	2/28/2017 1:17 PM
38	4814 Scot Ct.	2/28/2017 12:43 PM
39	4707 Dunleigh Ct	2/28/2017 11:44 AM
40	4610 Keneshaw Court	2/28/2017 11:38 AM
41	4411 Knightsbridge Blvd.	2/28/2017 9:11 AM
42	4103 Trent Street	2/28/2017 9:07 AM
43	4223 Saint Ives Street	2/28/2017 9:07 AM
44	5218 Avondale Drive	2/28/2017 8:51 AM
45	5307 Cambridge	2/28/2017 8:13 AM
46	22 Stretford Ct.	2/28/2017 7:59 AM
47	4930 Canterbury Lane	2/28/2017 6:18 AM
48	34 Coventry Ct	2/27/2017 9:44 PM
49	4502 lowerby lane	2/24/2017 2:26 PM
50	4714 Kirkwall Dr.	2/24/2017 11:21 AM
51	5023 Berkshire Ct	2/24/2017 7:10 AM
52	4722 andover st	2/22/2017 9:35 PM
53	4603 S Hampton	2/22/2017 7:24 PM
54	3905 St. Michaels Ct.	2/22/2017 6:23 PM
55	4903 Glen Heather ct	2/22/2017 2:29 PM
56	4803 Scol Court	2/22/2017 1:32 PM
57	4610 St. Michaels Ct.	2/22/2017 7:38 AM

First Colony Levee Improvement District 2

58	11 Burwick st	2/21/2017 6:29 PM
59	4707 Abingdon Court	2/21/2017 1:50 PM
60	4722 Yorkshire Street	2/21/2017 1:26 PM
61	3811 Bratton St.	2/21/2017 12:00 PM
62	4410 Wickford Cir	2/21/2017 10:54 AM
63	3914 St Michaels Ct	2/21/2017 9:49 AM
64	4915 Canterbury Lane	2/21/2017 8:43 AM
65	70 Bradford Circle	2/20/2017 10:30 PM
66	4907 Keneshaw St.	2/20/2017 9:57 PM
67	4607 S Hampton St	2/20/2017 9:57 PM
68	4227 St. Ives Street	2/20/2017 9:46 PM
69	26 Coventry Ct.	2/20/2017 9:36 PM
70	38 Greenlaw St	2/20/2017 8:43 PM
71	4403 Danbury Ln	2/20/2017 1:33 PM
72	11 Sterling Street	2/20/2017 1:26 PM
73	4610 St. Michaels Ct.	2/20/2017 10:08 AM
74	56 Bradford Circle	2/19/2017 5:57 PM
75	4219 Amersham Way	2/19/2017 4:43 PM
76	4526 warwick drive	2/19/2017 4:37 PM
77	5131 Avondale Dr	2/19/2017 3:57 PM
78	4203 St. Ives Street	2/18/2017 9:37 PM
79	4815 Burbury	2/18/2017 6:26 PM
80	4502 Heatherwilde Street	2/18/2017 4:23 PM
81	5106 Cambridge St	2/18/2017 12:10 PM
82	4106 Saint Ives Street	2/18/2017 11:16 AM
83	4502 Cambridge Ct	2/17/2017 4:59 PM
84	4615 Moorland Court	2/17/2017 3:44 PM
85	4711 castlewood st	2/17/2017 2:45 PM
86	4419 Knightsbridge Blvd.	2/17/2017 11:52 AM
87	4607 Keneshaw Ct.	2/17/2017 11:48 AM
88	84 Bradford Circle	2/17/2017 11:10 AM
89	5014 Berkshire Ct	2/17/2017 10:08 AM
90	5218 Avondale Dr.	2/17/2017 10:04 AM
91	3826 Stockbridge Dr.	2/17/2017 9:13 AM
92	4718 Kirkwall drive	2/17/2017 9:08 AM
93	27 Stretford Ct	2/17/2017 9:08 AM
94	4707 Castlewood St	2/17/2017 9:07 AM
95	4023 Saint Michaels Ct	2/17/2017 9:03 AM
96	5023 Berkshire Ct.	2/17/2017 8:23 AM
97	5311 Avondale Dr	2/17/2017 8:07 AM
98	4115 Amersham Way	2/17/2017 7:59 AM

First Colony Levee Improvement District 2

99	5023 Hillswick Dr.	2/17/2017 7:52 AM
100	42 Bradford Circle	2/17/2017 6:51 AM
101	70 hessenford	2/16/2017 11:39 PM
102	4718 St Michaels Ct	2/16/2017 10:18 PM
103	5111 Cambridge St.	2/16/2017 9:36 PM
104	5006 Kingsland Court	2/16/2017 9:12 PM
105	P.O. Box 1001	2/16/2017 9:04 PM
106	26 Seaton Ct	2/16/2017 8:54 PM
107	15 bradford cir	2/16/2017 8:50 PM
108	3823 St. Michaels Ct.	2/16/2017 8:50 PM
109	5002 Cambridge Street	2/16/2017 8:22 PM
110	51 Dartmoor Street	2/16/2017 8:58 AM
111	18 Seaton Court	2/16/2017 8:15 AM
112	4711 Andover Street	2/16/2017 7:58 AM
113	4603 s Hampton st	2/16/2017 12:49 AM
114	4423 Knightsbridge Blvd.	2/15/2017 10:38 PM
115	4602 Moorland Ct	2/15/2017 10:22 PM
116	4918 Glen Hollow	2/15/2017 10:02 PM
117	3909 St. Michals Ct	2/15/2017 9:48 PM
118	4403 Danbury Lane	2/15/2017 9:15 PM
119	26 Thetford Street	2/15/2017 8:22 PM
120	4810 Cambridge St	2/15/2017 8:21 PM
121	4831 keneshaw	2/15/2017 8:07 PM
122	74 Hessenford St.	2/15/2017 6:59 PM
123	4515 Warwick Dr.	2/15/2017 6:50 PM
124	19 Bishops Ct	2/15/2017 6:26 PM
125	4919 Kenenshaw	2/15/2017 4:46 PM
126	4827 Kirkwall Dr	2/15/2017 4:24 PM
127	4414 Warwick Drive	2/15/2017 4:19 PM
#	Address 2	Date

There are no responses.

#	City/Town	Date
1	Sugar Land	4/4/2017 10:36 AM
2	Sugar Land	4/4/2017 10:30 AM
3	Sugar Land	3/30/2017 9:24 AM
4	sugar land	3/28/2017 7:47 PM
5	Sugar Land	3/27/2017 8:30 PM
6	Sugar Land	3/27/2017 2:17 PM
7	Sugar Land	3/26/2017 9:39 AM
8	Sugar Land	3/22/2017 7:12 PM
9	Sugar Land	3/20/2017 7:38 PM

First Colony Levee Improvement District 2

10	Sugar Land	3/20/2017 4:00 PM
11	Sugar Land	3/20/2017 12:41 PM
12	Sugar Land	3/20/2017 6:51 AM
13	Sugarland	3/19/2017 9:26 PM
14	SugarLand	3/19/2017 8:35 PM
15	Sugar Land	3/19/2017 6:01 PM
16	Sugar Land	3/19/2017 5:55 PM
17	sugar land	3/19/2017 2:16 PM
18	Sugar Land	3/19/2017 10:46 AM
19	Sugar Land	3/19/2017 9:56 AM
20	Sugar Land	3/19/2017 9:25 AM
21	Sugar Land	3/19/2017 8:20 AM
22	Sugar Land	3/19/2017 7:48 AM
23	Sugar Land	3/15/2017 5:24 PM
24	Sugarland	3/8/2017 1:53 PM
25	Sugar Land	3/6/2017 7:24 PM
26	Sugar Land	3/5/2017 4:20 PM
27	Sugar Land	3/5/2017 1:39 PM
28	SUGAR LAND	3/3/2017 10:27 PM
29	Sugar Land	3/3/2017 8:29 PM
30	Sugar Land	3/1/2017 1:26 PM
31	Sugar Land	3/1/2017 11:58 AM
32	Sugar Land	3/1/2017 9:31 AM
33	Sugar Land	2/28/2017 10:25 PM
34	Sugar Land	2/28/2017 9:58 PM
35	sugar land	2/28/2017 4:42 PM
36	Sugar Land	2/28/2017 4:40 PM
37	Sugar Land	2/28/2017 1:17 PM
38	Sugar Land	2/28/2017 12:43 PM
39	Sugar Land, TX	2/28/2017 11:44 AM
40	sugar land	2/28/2017 11:38 AM
41	Sugar Land	2/28/2017 9:11 AM
42	Sugar Land	2/28/2017 9:07 AM
43	Sugar Land	2/28/2017 9:07 AM
44	Sugar Land	2/28/2017 8:51 AM
45	Sugar land	2/28/2017 8:13 AM
46	Sugar Land	2/28/2017 7:59 AM
47	Sugar Land	2/28/2017 6:18 AM
48	Sugar Land	2/27/2017 9:44 PM
49	sugar land	2/24/2017 2:26 PM
50	Sugar Land	2/24/2017 11:21 AM

First Colony Levee Improvement District 2

51	Sugar Land	2/24/2017 7:10 AM
52	sugar land	2/22/2017 9:35 PM
53	Sugar Land	2/22/2017 7:24 PM
54	Sugar Land	2/22/2017 6:23 PM
55	Sugar land	2/22/2017 2:29 PM
56	Sugar Land	2/22/2017 1:32 PM
57	Sugar Land	2/22/2017 7:38 AM
58	sugar land	2/21/2017 6:29 PM
59	Sugar Land	2/21/2017 1:50 PM
60	Sugar Land	2/21/2017 1:26 PM
61	Sugar Land	2/21/2017 12:00 PM
62	Sugar Land	2/21/2017 10:54 AM
63	Sugar Land	2/21/2017 9:49 AM
64	Sugar Land	2/21/2017 8:43 AM
65	Sugar Land	2/20/2017 10:30 PM
66	Sugar Land	2/20/2017 9:57 PM
67	Sugar Land	2/20/2017 9:57 PM
68	Sugar Land	2/20/2017 9:46 PM
69	Sugar Land	2/20/2017 9:36 PM
70	Sugar Land	2/20/2017 8:43 PM
71	Sugarland	2/20/2017 1:33 PM
72	Sugar Land	2/20/2017 1:26 PM
73	Sugar Land	2/20/2017 10:08 AM
74	Sugar Land	2/19/2017 5:57 PM
75	Sugar Land	2/19/2017 4:43 PM
76	sugar land	2/19/2017 4:37 PM
77	Sugar Land	2/19/2017 3:57 PM
78	Sugar Land	2/18/2017 9:37 PM
79	Sugar Land	2/18/2017 6:26 PM
80	Sugar Land	2/18/2017 4:23 PM
81	Sugar Land	2/18/2017 12:10 PM
82	Sugar Land	2/18/2017 11:16 AM
83	Sugar Land	2/17/2017 4:59 PM
84	Sugar Land	2/17/2017 3:44 PM
85	sugar land	2/17/2017 2:45 PM
86	Sugar Land	2/17/2017 11:52 AM
87	Sugar Land	2/17/2017 11:48 AM
88	Sugar Land	2/17/2017 11:10 AM
89	Sugar Land	2/17/2017 10:08 AM
90	Sugar Land	2/17/2017 10:04 AM
91	Sugar Land	2/17/2017 9:13 AM

First Colony Levee Improvement District 2

92	Sugar land	2/17/2017 9:08 AM
93	Sugar Land	2/17/2017 9:08 AM
94	Sugar Land	2/17/2017 9:07 AM
95	Sugar Land	2/17/2017 9:03 AM
96	Sugar Land	2/17/2017 8:23 AM
97	sugar land	2/17/2017 8:07 AM
98	Sugar Land	2/17/2017 7:59 AM
99	Sugar Land	2/17/2017 7:52 AM
100	Sugar Land	2/17/2017 6:51 AM
101	Sugar Land	2/16/2017 11:39 PM
102	Sugar Land	2/16/2017 10:18 PM
103	Sugar Land	2/16/2017 9:36 PM
104	Sugar Land	2/16/2017 9:12 PM
105	San Angelo	2/16/2017 9:04 PM
106	SugarLand	2/16/2017 8:54 PM
107	sugar land	2/16/2017 8:50 PM
108	Sugar Land	2/16/2017 8:50 PM
109	Sugar Land	2/16/2017 8:22 PM
110	Sugar Land	2/16/2017 8:58 AM
111	Sugar Land	2/16/2017 8:15 AM
112	Sugar Land	2/16/2017 7:58 AM
113	Sugar land	2/16/2017 12:49 AM
114	Sugar Land	2/15/2017 10:38 PM
115	Sugar Land	2/15/2017 10:22 PM
116	Sugar Land	2/15/2017 10:02 PM
117	Sugar Land	2/15/2017 9:48 PM
118	Sugar Land	2/15/2017 9:15 PM
119	Sugar Land	2/15/2017 8:22 PM
120	Sugar Land	2/15/2017 8:21 PM
121	sugar land	2/15/2017 8:07 PM
122	Sugar Land	2/15/2017 6:59 PM
123	Sugar Land	2/15/2017 6:50 PM
124	Sugar Land	2/15/2017 6:26 PM
125	Sugar Land	2/15/2017 4:46 PM
126	Sugar land	2/15/2017 4:24 PM
127	Sugar Land	2/15/2017 4:19 PM
#	State/Province	Date
1	TX	4/4/2017 10:36 AM
2	TX	4/4/2017 10:30 AM
3	TX	3/30/2017 9:24 AM
4	Texas	3/28/2017 7:47 PM

First Colony Levee Improvement District 2

5	Texas	3/27/2017 8:30 PM
6	Texas	3/27/2017 2:17 PM
7	Texas	3/26/2017 9:39 AM
8	TX	3/22/2017 7:12 PM
9	Texas	3/20/2017 7:38 PM
10	Texas	3/20/2017 4:00 PM
11	Texas	3/20/2017 12:41 PM
12	Texas	3/20/2017 6:51 AM
13	Tx	3/19/2017 9:26 PM
14	Tx	3/19/2017 8:35 PM
15	TX	3/19/2017 6:01 PM
16	TX	3/19/2017 5:55 PM
17	texas	3/19/2017 2:16 PM
18	TX	3/19/2017 10:46 AM
19	TX	3/19/2017 9:56 AM
20	TX	3/19/2017 9:25 AM
21	Tx	3/19/2017 8:20 AM
22	Tx	3/19/2017 7:48 AM
23	TX	3/15/2017 5:24 PM
24	TX	3/8/2017 1:53 PM
25	TX	3/6/2017 7:24 PM
26	Tx	3/5/2017 4:20 PM
27	TX	3/5/2017 1:39 PM
28	TX	3/3/2017 10:27 PM
29	Texas	3/3/2017 8:29 PM
30	Tx	3/1/2017 1:26 PM
31	Texas	3/1/2017 11:58 AM
32	Texas	3/1/2017 9:31 AM
33	Tx	2/28/2017 10:25 PM
34	TX	2/28/2017 9:58 PM
35	tx	2/28/2017 4:42 PM
36	TX	2/28/2017 4:40 PM
37	TX	2/28/2017 1:17 PM
38	TX	2/28/2017 12:43 PM
39	Texas	2/28/2017 11:44 AM
40	Texas	2/28/2017 11:38 AM
41	Texas	2/28/2017 9:11 AM
42	TX	2/28/2017 9:07 AM
43	Tx	2/28/2017 9:07 AM
44	Texas	2/28/2017 8:51 AM
45	Tx	2/28/2017 8:13 AM

First Colony Levee Improvement District 2

46	Texas	2/28/2017 7:59 AM
47	Texas	2/27/2017 9:44 PM
48	tx	2/24/2017 2:26 PM
49	TX	2/24/2017 11:21 AM
50	tx	2/24/2017 7:10 AM
51	tx	2/22/2017 9:35 PM
52	Tx	2/22/2017 7:24 PM
53	Texas	2/22/2017 6:23 PM
54	Tx	2/22/2017 2:29 PM
55	Tx	2/22/2017 1:32 PM
56	Texas	2/22/2017 7:38 AM
57	TX	2/21/2017 6:29 PM
58	TX	2/21/2017 1:50 PM
59	TX	2/21/2017 1:26 PM
60	Texas	2/21/2017 12:00 PM
61	TX	2/21/2017 10:54 AM
62	TX	2/21/2017 9:49 AM
63	TX	2/21/2017 8:43 AM
64	TX	2/20/2017 10:30 PM
65	TX	2/20/2017 9:57 PM
66	TX	2/20/2017 9:57 PM
67	TX	2/20/2017 9:46 PM
68	TX	2/20/2017 9:36 PM
69	TX	2/20/2017 8:43 PM
70	Tx	2/20/2017 1:33 PM
71	TX	2/20/2017 1:26 PM
72	TX-Texas	2/20/2017 10:08 AM
73	Texas	2/19/2017 5:57 PM
74	Texas	2/19/2017 4:43 PM
75	TX	2/19/2017 4:37 PM
76	TX	2/19/2017 3:57 PM
77	Texas	2/18/2017 9:37 PM
78	Tx	2/18/2017 6:26 PM
79	TX	2/18/2017 4:23 PM
80	TX	2/18/2017 12:10 PM
81	TX	2/18/2017 11:16 AM
82	TX	2/17/2017 4:59 PM
83	TX	2/17/2017 3:44 PM
84	tx	2/17/2017 2:45 PM
85	TX	2/17/2017 11:52 AM
86	TX	2/17/2017 11:48 AM

First Colony Levee Improvement District 2

87	Texas	2/17/2017 11:10 AM
88	TX	2/17/2017 10:08 AM
89	TX	2/17/2017 10:04 AM
90	TX	2/17/2017 9:13 AM
91	TX	2/17/2017 9:08 AM
92	TX	2/17/2017 9:08 AM
93	TX	2/17/2017 9:07 AM
94	TX	2/17/2017 9:03 AM
95	TX	2/17/2017 8:23 AM
96	Texas	2/17/2017 8:07 AM
97	TX	2/17/2017 7:59 AM
98	TX	2/17/2017 7:52 AM
99	Tx	2/17/2017 6:51 AM
100	Texas	2/16/2017 11:39 PM
101	TX	2/16/2017 10:18 PM
102	Texas	2/16/2017 9:36 PM
103	TX	2/16/2017 9:12 PM
104	TX	2/16/2017 9:04 PM
105	Tx	2/16/2017 8:54 PM
106	TX	2/16/2017 8:50 PM
107	Texas	2/16/2017 8:50 PM
108	Texas	2/16/2017 8:22 PM
109	TX	2/16/2017 8:58 AM
110	Tx	2/16/2017 8:15 AM
111	TX	2/16/2017 7:58 AM
112	Tx	2/16/2017 12:49 AM
113	TX	2/15/2017 10:38 PM
114	Texas	2/15/2017 10:22 PM
115	TX	2/15/2017 10:02 PM
116	TX	2/15/2017 9:48 PM
117	TX	2/15/2017 9:15 PM
118	Texas	2/15/2017 8:22 PM
119	TX	2/15/2017 8:21 PM
120	texas	2/15/2017 8:07 PM
121	Texas	2/15/2017 6:59 PM
122	Texas	2/15/2017 6:50 PM
123	Texas	2/15/2017 6:26 PM
124	Texas	2/15/2017 4:46 PM
125	TX	2/15/2017 4:24 PM
126	Texas	2/15/2017 4:19 PM
#	ZIP/Postal Code	Date

First Colony Levee Improvement District 2

1	77479	4/4/2017 10:36 AM
2	77479	4/4/2017 10:30 AM
3	77479	3/30/2017 9:24 AM
4	77479	3/28/2017 7:47 PM
5	77479	3/27/2017 8:30 PM
6	77479	3/27/2017 2:17 PM
7	77479	3/26/2017 9:39 AM
8	77479	3/22/2017 7:12 PM
9	77479	3/20/2017 7:38 PM
10	77479-3816	3/20/2017 4:00 PM
11	77479	3/20/2017 12:41 PM
12	77479	3/20/2017 6:51 AM
13	77479	3/19/2017 9:26 PM
14	77479	3/19/2017 8:35 PM
15	77479	3/19/2017 6:01 PM
16	77479	3/19/2017 5:55 PM
17	77479	3/19/2017 2:16 PM
18	77479-2960	3/19/2017 10:46 AM
19	77479	3/19/2017 9:56 AM
20	77479	3/19/2017 9:25 AM
21	77479-2976	3/19/2017 8:20 AM
22	77479	3/19/2017 7:48 AM
23	77479	3/15/2017 5:24 PM
24	77479	3/8/2017 1:53 PM
25	77479	3/6/2017 7:24 PM
26	77479	3/5/2017 4:20 PM
27	77479	3/5/2017 1:39 PM
28	77479	3/3/2017 10:27 PM
29	77479	3/3/2017 8:29 PM
30	77479	3/1/2017 1:26 PM
31	77479	3/1/2017 11:58 AM
32	77479	3/1/2017 9:31 AM
33	77479	2/28/2017 10:25 PM
34	77479	2/28/2017 9:58 PM
35	77479	2/28/2017 4:42 PM
36	77479	2/28/2017 4:40 PM
37	77479	2/28/2017 1:17 PM
38	77479-3994	2/28/2017 12:43 PM
39	77479	2/28/2017 11:44 AM
40	77479	2/28/2017 11:38 AM
41	77479	2/28/2017 9:11 AM

First Colony Levee Improvement District 2

42	77479	2/28/2017 9:07 AM
43	77479	2/28/2017 9:07 AM
44	77479	2/28/2017 8:51 AM
45	77479	2/28/2017 8:13 AM
46	77479	2/28/2017 7:59 AM
47	77479	2/28/2017 6:18 AM
48	77479	2/27/2017 9:44 PM
49	77479	2/24/2017 2:26 PM
50	77479	2/24/2017 11:21 AM
51	77479	2/24/2017 7:10 AM
52	77479	2/22/2017 9:35 PM
53	77479	2/22/2017 7:24 PM
54	77479	2/22/2017 6:23 PM
55	77479	2/22/2017 2:29 PM
56	77479	2/22/2017 1:32 PM
57	77479	2/22/2017 7:38 AM
58	77479	2/21/2017 6:29 PM
59	77479	2/21/2017 1:50 PM
60	77479	2/21/2017 1:26 PM
61	77479	2/21/2017 12:00 PM
62	77479	2/21/2017 10:54 AM
63	77479	2/21/2017 9:49 AM
64	77479	2/21/2017 8:43 AM
65	77479	2/20/2017 10:30 PM
66	77479	2/20/2017 9:57 PM
67	77479	2/20/2017 9:57 PM
68	77479	2/20/2017 9:46 PM
69	77479	2/20/2017 9:36 PM
70	77479	2/20/2017 8:43 PM
71	77479	2/20/2017 1:33 PM
72	77479	2/20/2017 1:26 PM
73	77479	2/20/2017 10:08 AM
74	77479	2/19/2017 5:57 PM
75	77479	2/19/2017 4:43 PM
76	77479	2/19/2017 4:37 PM
77	77479	2/19/2017 3:57 PM
78	77479	2/18/2017 9:37 PM
79	77479	2/18/2017 6:26 PM
80	77479	2/18/2017 4:23 PM
81	77479	2/18/2017 12:10 PM
82	77479	2/18/2017 11:16 AM

First Colony Levee Improvement District 2

83	77479	2/17/2017 4:59 PM
84	77479	2/17/2017 3:44 PM
85	77479	2/17/2017 2:45 PM
86	77479	2/17/2017 11:52 AM
87	77479	2/17/2017 11:48 AM
88	77479	2/17/2017 11:10 AM
89	77479	2/17/2017 10:08 AM
90	77479	2/17/2017 10:04 AM
91	77479	2/17/2017 9:13 AM
92	77479	2/17/2017 9:08 AM
93	77479	2/17/2017 9:08 AM
94	77479	2/17/2017 9:07 AM
95	77479-2911	2/17/2017 9:03 AM
96	77479	2/17/2017 8:23 AM
97	77479	2/17/2017 8:07 AM
98	77479	2/17/2017 7:59 AM
99	77479	2/17/2017 7:52 AM
100	77479	2/17/2017 6:51 AM
101	77479	2/16/2017 11:39 PM
102	77479	2/16/2017 10:18 PM
103	77479	2/16/2017 9:36 PM
104	77479	2/16/2017 9:12 PM
105	76902	2/16/2017 9:04 PM
106	77479	2/16/2017 8:54 PM
107	77479	2/16/2017 8:50 PM
108	77479	2/16/2017 8:50 PM
109	77479	2/16/2017 8:22 PM
110	77479	2/16/2017 8:58 AM
111	77479	2/16/2017 8:15 AM
112	77479	2/16/2017 7:58 AM
113	77479	2/16/2017 12:49 AM
114	77479	2/15/2017 10:38 PM
115	77479	2/15/2017 10:22 PM
116	77479	2/15/2017 10:02 PM
117	77479	2/15/2017 9:48 PM
118	77479	2/15/2017 9:15 PM
119	77479	2/15/2017 8:22 PM
120	77479	2/15/2017 8:21 PM
121	77479	2/15/2017 8:07 PM
122	77479	2/15/2017 6:59 PM
123	77479	2/15/2017 6:50 PM

First Colony Levee Improvement District 2

124	77479-2993	2/15/2017 6:26 PM
125	77479	2/15/2017 4:46 PM
126	77479	2/15/2017 4:24 PM
127	77479	2/15/2017 4:19 PM
#	Country	Date
There are no responses.		
#	Email Address	Date
1	2rob.stur@gmail.com	4/4/2017 10:30 AM
2	fnosborn@gmail.com	3/30/2017 9:24 AM
3	pepejoe48@gmail.com	3/28/2017 7:47 PM
4	ep3@windstream.net	3/27/2017 8:30 PM
5	clukin@gmail.com	3/27/2017 2:17 PM
6	alexbcoulthard@gmail.com	3/26/2017 9:39 AM
7	Landon@mylinuxisp.com	3/22/2017 7:12 PM
8	pxktexas@yahoo.com	3/20/2017 7:38 PM
9	jeff_anderson@windstream.net	3/20/2017 4:00 PM
10	Leslie.Woolston@gmail.com	3/20/2017 12:41 PM
11	psteve.ohara@gmail.com	3/20/2017 6:51 AM
12	ericjkot@yahoo.com	3/19/2017 9:26 PM
13	jwilson1347@icloud.com	3/19/2017 8:35 PM
14	lisacousino@outlook.com	3/19/2017 6:01 PM
15	jmrasmus@windstream.net	3/19/2017 5:55 PM
16	dennis.welborn47@gmail.com	3/19/2017 2:16 PM
17	earestie@windstream.net	3/19/2017 10:46 AM
18	smarthomeinvestment@gmail.com	3/19/2017 9:56 AM
19	aprilgross@hotmail.com	3/19/2017 9:25 AM
20	daveschmitz99@comcast.net	3/19/2017 8:20 AM
21	cwyepsen@aol.com	3/19/2017 7:48 AM
22	aghesani@gmail.com	3/15/2017 5:24 PM
23	ssghelani@hotmail.com	3/8/2017 1:53 PM
24	icarlo@gmail.com	3/6/2017 7:24 PM
25	phe2@comcast.net	3/5/2017 4:20 PM
26	alvesm@att.net	3/5/2017 1:39 PM
27	schrroerjw@yahoo.com	3/3/2017 10:27 PM
28	knzlmn@windstream.net	3/3/2017 8:29 PM
29	new2668@hotmail.com	3/1/2017 1:26 PM
30	kagantexas@yahoo.com	3/1/2017 11:58 AM
31	agabosch@moodyrambinint.com	3/1/2017 9:31 AM
32	ijfrerich@earthlink.net	2/28/2017 10:25 PM
33	pbduncan64@comcast.net	2/28/2017 9:58 PM
34	mwsablatura@gmail.com	2/28/2017 4:42 PM

First Colony Levee Improvement District 2

35	david@consultmiller.com	2/28/2017 4:40 PM
36	yjoshuachang@gmail.com	2/28/2017 1:17 PM
37	j.c.fairchild@earthlink.net	2/28/2017 12:43 PM
38	keith.borgfeldt@gmail.com	2/28/2017 11:44 AM
39	sugarlaw@larryharrison.com	2/28/2017 11:38 AM
40	Zerbek@windstream.net	2/28/2017 9:11 AM
41	ahaun@solarcraft.net	2/28/2017 9:07 AM
42	lins4us@gmail.com	2/28/2017 9:07 AM
43	smchilds@dacott.com	2/28/2017 8:51 AM
44	susanmstiff@aol.com	2/28/2017 8:13 AM
45	miketuc@outlook.com	2/28/2017 7:59 AM
46	robertanddenisa@hotmail.com	2/28/2017 6:18 AM
47	handan05@hotmail.com	2/27/2017 9:44 PM
48	fplal@gmail.com	2/24/2017 2:26 PM
49	marvinfuller@windstream.net	2/24/2017 11:21 AM
50	law1112@yahoo.com	2/24/2017 7:10 AM
51	richard.s.taylor70@gmail.com	2/22/2017 9:35 PM
52	hilnb@yahoo.com	2/22/2017 7:24 PM
53	chieftain2017@gmail.com	2/22/2017 6:23 PM
54	jmkonrady@gmail.com	2/22/2017 2:29 PM
55	jl_sigmon@hotmail.com	2/22/2017 1:32 PM
56	steckleinfamily@yahoo.com	2/22/2017 7:38 AM
57	ggalati@texasliver.com	2/21/2017 6:29 PM
58	rpdartez@aol.com	2/21/2017 1:50 PM
59	melindahenry@comcast.net	2/21/2017 1:26 PM
60	campmf@aol.com	2/21/2017 12:00 PM
61	victorcarrill@gmail.com	2/21/2017 10:54 AM
62	writc77479@prodigy.net	2/21/2017 9:49 AM
63	scottlbauer@gmail.com	2/21/2017 8:43 AM
64	daveschmitz99@comcast.net	2/20/2017 10:30 PM
65	chrishayden@mac.com	2/20/2017 9:57 PM
66	lauren.b.gifford@gmail.com	2/20/2017 9:57 PM
67	herriwe2@chevron.com	2/20/2017 9:46 PM
68	melissaschroer@yahoo.com	2/20/2017 9:36 PM
69	agent_double_o_three@yahoo.com	2/20/2017 8:43 PM
70	seanberman4817 @gmail.com	2/20/2017 1:33 PM
71	ljbguill@gmail.com	2/20/2017 1:26 PM
72	cjstecklein@yahoo.com	2/20/2017 10:08 AM
73	mmuschel@ymail.com	2/19/2017 5:57 PM
74	david.ravad@gmail.com	2/19/2017 4:43 PM
75	davidwood5@yahoo.com	2/19/2017 4:37 PM

First Colony Levee Improvement District 2

76	sevans017@comcast.net	2/19/2017 3:57 PM
77	vag81@comcast.net	2/18/2017 9:37 PM
78	icarlo@gmail.com	2/18/2017 6:26 PM
79	gregamack@gmail.com	2/18/2017 4:23 PM
80	online@cobbdesign.com	2/18/2017 12:10 PM
81	chs4106@aol.com	2/18/2017 11:16 AM
82	maryw@mylinuxisp.com	2/17/2017 4:59 PM
83	davidrobbins@utexas.edu	2/17/2017 3:44 PM
84	cohoch@gmail.com	2/17/2017 2:45 PM
85	tiffanyjen@hotmail.com	2/17/2017 11:52 AM
86	sumitasugarland@gmail.com	2/17/2017 11:48 AM
87	gclan@windstream.net	2/17/2017 11:10 AM
88	nmgoszyk@gmail.com	2/17/2017 10:08 AM
89	slchilds@dacott.com	2/17/2017 10:04 AM
90	jejangus@aol.com	2/17/2017 9:13 AM
91	harrietmantini@earthlink.net	2/17/2017 9:08 AM
92	borger24@comcast.net	2/17/2017 9:08 AM
93	kkianka@haagglobal.com	2/17/2017 9:07 AM
94	john.wagner@comcast.net	2/17/2017 9:03 AM
95	dwhittle2@windstream.net	2/17/2017 8:23 AM
96	adalamau@gmail.com	2/17/2017 8:07 AM
97	SASMITH265@GMAIL.COM	2/17/2017 7:59 AM
98	gegiff1@comcast.net	2/17/2017 7:52 AM
99	leecohen@windstream.net	2/17/2017 6:51 AM
100	alexfrei@comcast.net	2/16/2017 11:39 PM
101	jenlawvance@gmail.com	2/16/2017 10:18 PM
102	wilbournsk8s@aol.com	2/16/2017 9:36 PM
103	jeffE_anderson@windstream.net	2/16/2017 9:12 PM
104	helpdesk@helpdesk.com	2/16/2017 9:04 PM
105	jwilson1347@icloud.com	2/16/2017 8:54 PM
106	mechelle.miller@yahoo.com	2/16/2017 8:50 PM
107	hussain_zafar@hotmail.com	2/16/2017 8:50 PM
108	mweavertx@gmail.com	2/16/2017 8:58 AM
109	rmm_swm@peoplepc.com	2/16/2017 8:15 AM
110	mendydehner@gmail.com	2/16/2017 7:58 AM
111	kevindalley@yahoo.com	2/16/2017 12:49 AM
112	aggiekaty@hotmail.com	2/15/2017 10:38 PM
113	tammy_prukop@yahoo.com	2/15/2017 10:22 PM
114	beccaJeanPhillips@hotmail.com	2/15/2017 10:02 PM
115	hsh001@windstream.net	2/15/2017 9:48 PM
116	emilyberman77@sbcglobal.net	2/15/2017 9:15 PM

First Colony Levee Improvement District 2

117	tomclark01@earthlink.net	2/15/2017 8:22 PM
118	paul@kanyha.com	2/15/2017 8:21 PM
119	jeffmcmullan@comcast.net	2/15/2017 6:59 PM
120	laciemcc@aol.com	2/15/2017 6:50 PM
121	danacart@windstream.net	2/15/2017 6:26 PM
122	pocolo@aol.com	2/15/2017 4:46 PM
123	jags57@gmail.com	2/15/2017 4:24 PM
124	sklover7@aol.com	2/15/2017 4:19 PM
#	Phone Number	Date
1	281-265-8082	4/4/2017 10:36 AM
2	281-772-8954	4/4/2017 10:30 AM
3	281-265-4707	3/30/2017 9:24 AM
4	2812653318	3/28/2017 7:47 PM
5	713/899-1994	3/27/2017 8:30 PM
6	281-980-7657	3/27/2017 2:17 PM
7	2812421156	3/26/2017 9:39 AM
8	2819803511	3/22/2017 7:12 PM
9	832-721-8474	3/20/2017 7:38 PM
10	2818144900	3/20/2017 4:00 PM
11	2817945863	3/20/2017 12:41 PM
12	713-201-7600	3/20/2017 6:51 AM
13	2812656599	3/19/2017 8:35 PM
14	281-265-0035	3/19/2017 6:01 PM
15	281 265 3406	3/19/2017 5:55 PM
16	281 980 0129	3/19/2017 2:16 PM
17	281-265-8163	3/19/2017 10:46 AM
18	8326917878	3/19/2017 9:56 AM
19	2813094386	3/19/2017 9:25 AM
20	28198039153	3/19/2017 8:20 AM
21	2517672909	3/19/2017 7:48 AM
22	7134433935	3/15/2017 5:24 PM
23	281-491-9811	3/8/2017 1:53 PM
24	832-452-4707	3/6/2017 7:24 PM
25	7134080016	3/5/2017 4:20 PM
26	2819804626	3/5/2017 1:39 PM
27	9093938557	3/3/2017 10:27 PM
28	281-980-8416	3/3/2017 8:29 PM
29	new2668@hotmail.com	3/1/2017 1:26 PM
30	281-265-7857	3/1/2017 11:58 AM
31	8325737401	3/1/2017 9:31 AM
32	281-795-3948	2/28/2017 9:58 PM

First Colony Levee Improvement District 2

33	8325327962	2/28/2017 4:40 PM
34	7138539026	2/28/2017 1:17 PM
35	2812654468	2/28/2017 12:43 PM
36	7134435521	2/28/2017 11:44 AM
37	2814911300	2/28/2017 11:38 AM
38	281-980-0496	2/28/2017 9:11 AM
39	2814146818	2/28/2017 9:07 AM
40	281-980-3953	2/28/2017 9:07 AM
41	713-703-3819	2/28/2017 8:51 AM
42	281-906-4807	2/28/2017 7:59 AM
43	281.658.8717	2/27/2017 9:44 PM
44	2819808741	2/24/2017 2:26 PM
45	281-265-6810	2/24/2017 11:21 AM
46	2812652252	2/24/2017 7:10 AM
47	346 901 4621	2/22/2017 9:35 PM
48	2812775862	2/22/2017 7:24 PM
49	281-980-1208	2/22/2017 6:23 PM
50	8325359887	2/22/2017 2:29 PM
51	2819804453	2/22/2017 1:32 PM
52	7135914314	2/22/2017 7:38 AM
53	7132566127	2/21/2017 6:29 PM
54	281 565.4959	2/21/2017 1:50 PM
55	2815651122	2/21/2017 1:26 PM
56	7132590131	2/21/2017 10:54 AM
57	2819806347	2/21/2017 9:49 AM
58	12812651008	2/21/2017 8:43 AM
59	2819803915	2/20/2017 10:30 PM
60	8329711198	2/20/2017 9:57 PM
61	7133929189	2/20/2017 9:57 PM
62	7133720004	2/20/2017 9:46 PM
63	770-826-8352	2/20/2017 9:36 PM
64	281-201-2074	2/20/2017 8:43 PM
65	7132525304	2/20/2017 1:33 PM
66	281-494-3830	2/20/2017 1:26 PM
67	7138995087	2/20/2017 10:08 AM
68	8325327245	2/19/2017 5:57 PM
69	281-980-5586	2/19/2017 4:43 PM
70	7133763642	2/19/2017 4:37 PM
71	713.530.0999	2/19/2017 3:57 PM
72	281-133-1626	2/18/2017 9:37 PM
73	7138585418	2/18/2017 6:26 PM

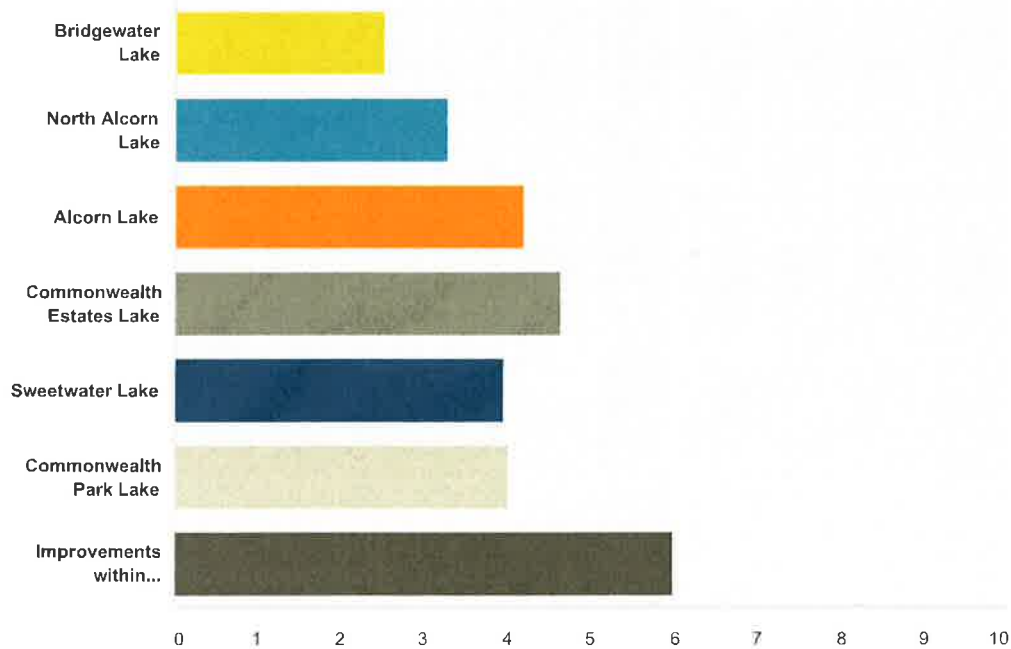
First Colony Levee Improvement District 2

74	12819804763	2/18/2017 4:23 PM
75	2812083562	2/18/2017 12:10 PM
76	832-459-5382	2/18/2017 11:16 AM
77	281-980-3511	2/17/2017 4:59 PM
78	8324966469	2/17/2017 3:44 PM
79	7134981330	2/17/2017 11:52 AM
80	2819808762	2/17/2017 11:10 AM
81	281-387-7805	2/17/2017 10:08 AM
82	832-606-9732	2/17/2017 10:04 AM
83	713-899-8103	2/17/2017 9:13 AM
84	2817233632	2/17/2017 9:08 AM
85	281-980-3420	2/17/2017 9:08 AM
86	8569865434	2/17/2017 9:07 AM
87	281-980-1670	2/17/2017 9:03 AM
88	713-703-1894	2/17/2017 8:23 AM
89	2814608797	2/17/2017 8:07 AM
90	2812652275	2/17/2017 7:59 AM
91	2814949877	2/17/2017 7:52 AM
92	7132019812	2/17/2017 6:51 AM
93	2812178278	2/16/2017 11:39 PM
94	316-214-5169	2/16/2017 10:18 PM
95	281-265-7445	2/16/2017 9:36 PM
96	800-888-8448	2/16/2017 9:04 PM
97	2812656599	2/16/2017 8:54 PM
98	12819481047	2/16/2017 8:50 PM
99	281-265-0857	2/16/2017 8:50 PM
100	2812427342	2/16/2017 8:22 PM
101	2814916393	2/16/2017 8:58 AM
102	281-980-1664	2/16/2017 8:15 AM
103	6783862143	2/16/2017 7:58 AM
104	7133987756	2/16/2017 12:49 AM
105	281-313-3688	2/15/2017 10:38 PM
106	7132547040	2/15/2017 10:22 PM
107	8328655408	2/15/2017 10:02 PM
108	281-265-4556	2/15/2017 9:48 PM
109	7132525307	2/15/2017 9:15 PM
110	281-507-3067	2/15/2017 8:22 PM
111	281.980.7163	2/15/2017 8:21 PM
112	2815654636	2/15/2017 6:50 PM
113	7132402744	2/15/2017 4:46 PM
114	2819806223	2/15/2017 4:24 PM

First Colony Levee Improvement District 2

Q2 Please rank the following areas in order of preferred improvement priority with your highest priority location being 1 and lowest priority being 7. Refer to image above.

Answered: 97 Skipped: 30

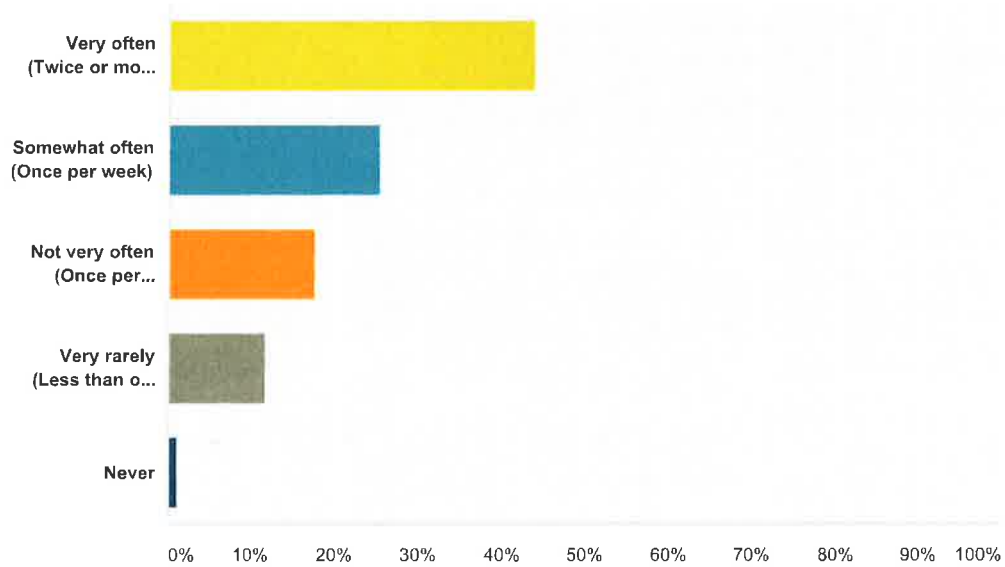


	1	2	3	4	5	6	7	Total	Score
Bridgewater Lake	3.49% 3	6.98% 6	6.98% 6	11.63% 10	8.14% 7	18.60% 16	44.19% 38	86	2.53
North Alcorn Lake	5.75% 5	8.05% 7	10.34% 9	8.05% 7	28.74% 25	29.89% 26	9.20% 8	87	3.28
Alcorn Lake	15.29% 13	21.18% 18	9.41% 8	11.76% 10	21.18% 18	7.06% 6	14.12% 12	85	4.20
Commonwealth Estates Lake	8.05% 7	24.14% 21	27.59% 24	14.94% 13	16.09% 14	6.90% 6	2.30% 2	87	4.63
Sweetwater Lake	2.38% 2	17.86% 15	15.48% 13	33.33% 28	9.52% 8	10.71% 9	10.71% 9	84	3.95
Commonwealth Park Lake	9.20% 8	20.69% 18	14.94% 13	12.64% 11	11.49% 10	21.84% 19	9.20% 8	87	4.01
Improvements within Commonwealth Boulevard Medians	62.77% 59	7.45% 7	15.96% 15	5.32% 5	1.06% 1	1.06% 1	6.38% 6	94	5.97

First Colony Levee Improvement District 2

Q3 How often do you visit neighborhood features, such as trails along waterbodies and lakes?

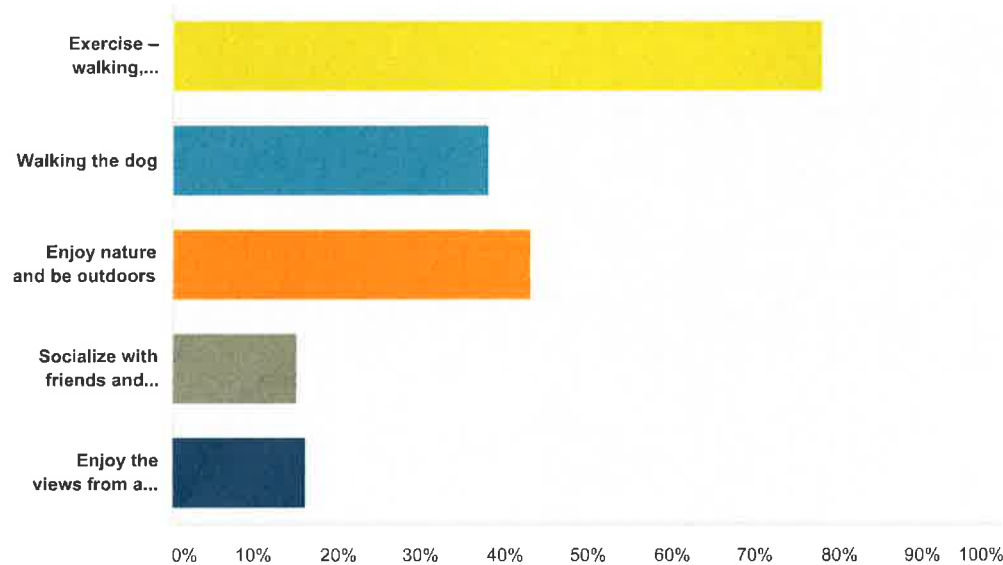
Answered: 102 Skipped: 25



Answer Choices	Responses	
Very often (Twice or more per week)	44.12%	45
Somewhat often (Once per week)	25.49%	26
Not very often (Once per month)	17.65%	18
Very rarely (Less than once per month)	11.76%	12
Never	0.98%	1
Total		102

Q4 What is your main purpose of visiting neighborhood features, such as trails and lakes? Select all that apply.

Answered: 100 Skipped: 27

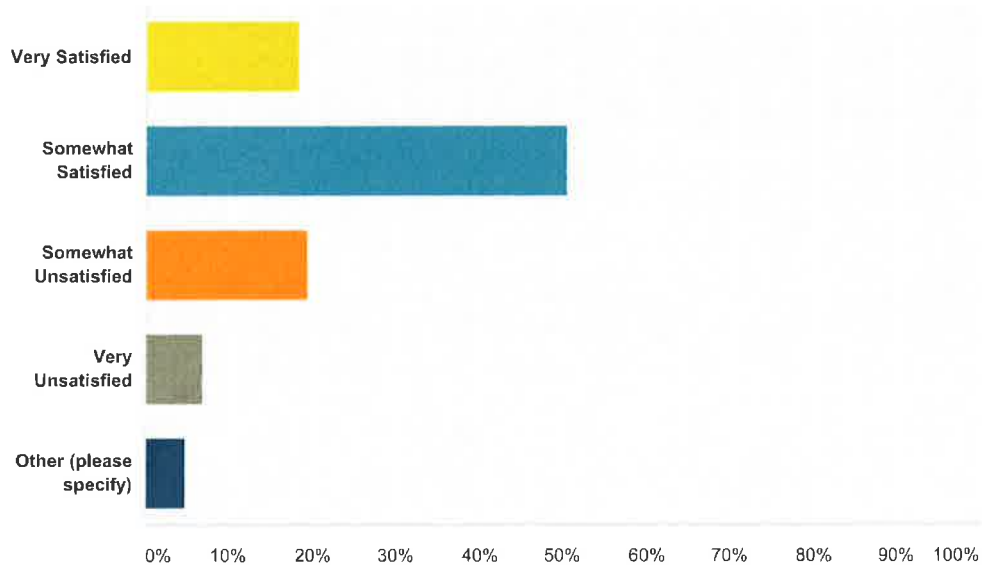


Answer Choices	Responses	
Exercise – walking, jogging, bicycling	78.00%	78
Walking the dog	38.00%	38
Enjoy nature and be outdoors	43.00%	43
Socialize with friends and family	15.00%	15
Enjoy the views from a bench	16.00%	16
Total Respondents: 100		

First Colony Levee Improvement District 2

Q5 How satisfied are you with the current state of neighborhood features, such as trails and lakes?

Answered: 103 Skipped: 24



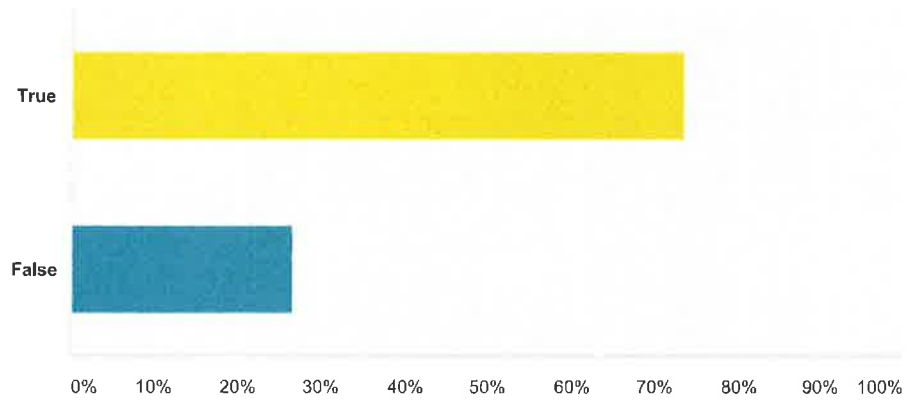
Answer Choices	Responses	
Very Satisfied	18.45%	19
Somewhat Satisfied	50.49%	52
Somewhat Unsatisfied	19.42%	20
Very Unsatisfied	6.80%	7
Other (please specify)	4.85%	5
Total		103

#	Other (please specify)	Date
1	Muddy and smelly water, need to be addressed	3/15/2017 5:38 PM
2	Alcorn Lake needs a fountain like the other lakes	2/28/2017 10:10 PM
3	The area under and next to bridge between Bridgewater and Commonwealth estates is checked with growth and sometimes has nutria living in there. It needs to be cleaned up.	2/28/2017 9:43 AM
4	The table and benches are ancient and rotted. Also many spots have never had benches and need them under shade trees	2/17/2017 5:26 PM
5	water features are muddy eyesores	2/15/2017 7:20 PM

First Colony Levee Improvement District 2

Q6 I find the number of sidewalks along the District's lakes in the neighborhood are adequate for my needs.

Answered: 102 Skipped: 25

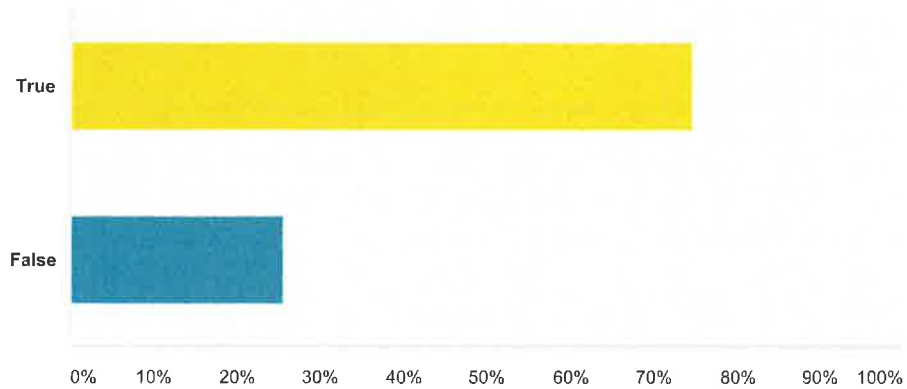


Answer Choices	Responses	
True	73.53%	75
False	26.47%	27
Total		102

First Colony Levee Improvement District 2

Q7 I find the condition of the sidewalks in the neighborhood along the District's lakes is adequate for my needs.

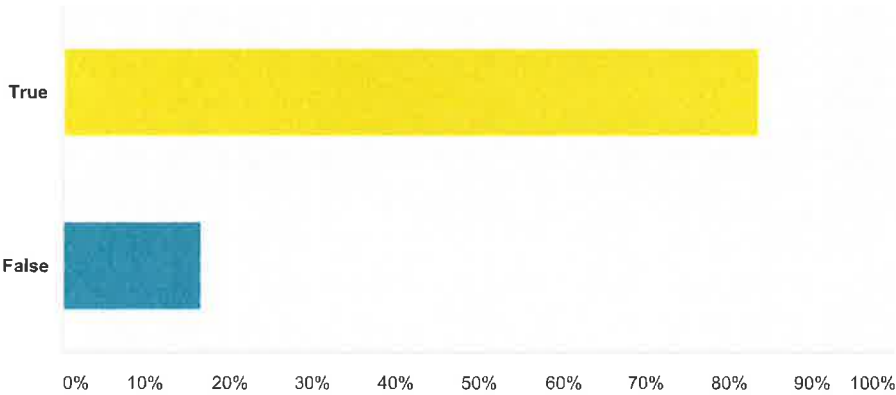
Answered: 102 Skipped: 25



Answer Choices	Responses	
True	74.51%	76
False	25.49%	26
Total		102

Q8 I am aware that walking and riding bikes along the top of the levee is permitted.

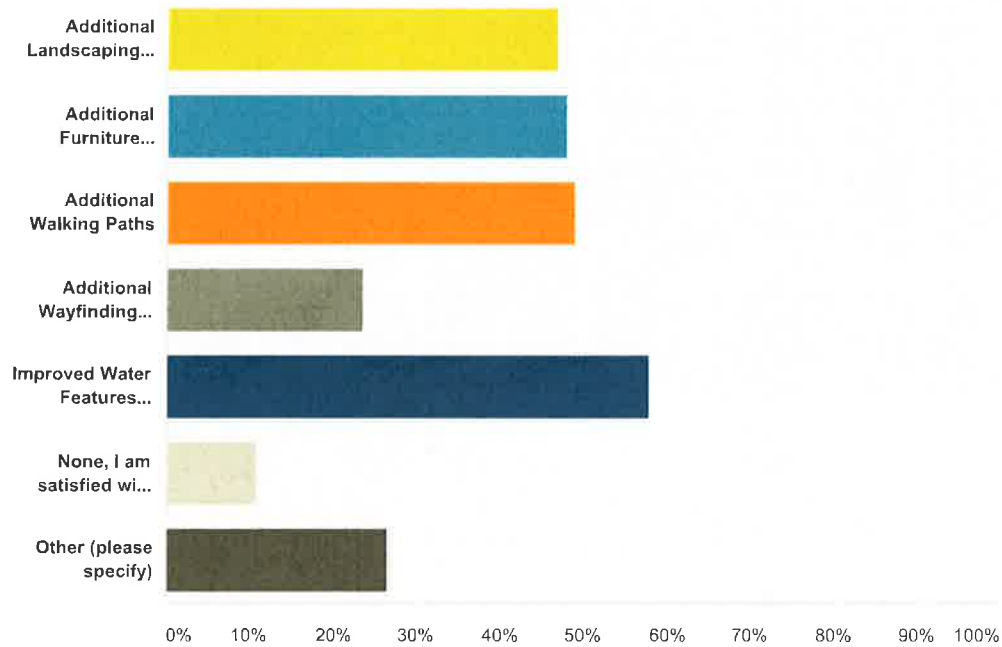
Answered: 103 Skipped: 24



Answer Choices	Responses	
True	83.50%	86
False	16.50%	17
Total		103

Q9 What type of improvements, which the LID is capable of performing (see District Ownership Map), would improve your satisfaction with neighborhood features, such as trails and lakes? Please select all that apply.

Answered: 102 Skipped: 25



Answer Choices	Responses	
Additional Landscaping (shrubs & trees)	47.06%	48
Additional Furniture (benches, trash receptacles)	48.04%	49
Additional Walking Paths	49.02%	50
Additional Wayfinding Improvements (Mile Markers, Directional Signs)	23.53%	24
Improved Water Features (cleaning of ponds, addition of aquatic life)	57.84%	59
None, I am satisfied with the neighborhood park features.	10.78%	11
Other (please specify)	26.47%	27
Total Respondents: 102		

#	Other (please specify)	Date
1	Only fences on Commonwealth are terrible - could City assist in this improvement even with slab type replacement.	4/4/2017 10:40 AM
2	Additional unpaved paths	3/26/2017 10:05 AM
3	Mosquitoes along walkway and Fire Ants	3/20/2017 7:45 PM
4	Would like the benches repaired around alcorn lake	3/19/2017 9:44 PM

First Colony Levee Improvement District 2

5	The riprap that has been placed in various areas around the neighborhood appears to be neglected. No care has been taken to clean it or prevent the growth of weeds, etc... Furthermore, there are some unsafe areas where rebar sticks out which could lead to someone falling and having a serious injury. I was a resident in commonwealth in the 1990s and remember what these looked like originally. It seems to me that this should have been better maintained over the years. In terms of improvements that I would like to see, I think that covered piers on the larger lakes such as Alcorn Lake and if it is improved North Alcorn Lake would make for a nice place for people to meet, socialize and even do some fishing. A good example of what I'm referring to is on First Colony Blvd, and Meadow Lakes Dr, where there are piers which are both covered and uncovered and allow for visitors to enjoy the water way.	3/6/2017 7:57 PM
6	Uniform construction of Commonwealth "bridges" to match the West side of the "bridge" at Pendleton.	3/3/2017 8:45 PM
7	wider walking paths/sidewalks. also made out of something other than concrete: asphalt, crushed granite, etc.	2/28/2017 5:03 PM
8	The most enjoyable feature of our neighborhood is the land on and around the levee system. It encircles our neighborhood with a greenbelt that is enjoyed by many people. I strongly support free access for walking, biking and jogging on the levee for our residents. I am strongly opposed to limiting access, with the exception of motorized vehicles. I would like to expand use of the lakes for kayaking and fishing, if the water quality can support these types of activities. Other lakes and waterways could be improved with better access, contiguous walking and bike trails, and amenities such as observation piers, and safe access for kayaking.	2/28/2017 9:43 AM
9	Refresh riprap along Commonwealth Blvd using some bigger boulders or natural stone along with additional riprap. Do not do brick walls. I like the natural look because it is more fitting with the Commonwealth green space look, but it needs to be refreshed and this option would make it look fantastic along with still meeting the objective of preventing washout.	2/24/2017 7:37 AM
10	DONT KEEP SPENDING MONEY. CUT THE TAX RATE AND GIVE US BACK OUR MONEY THAT IS NO LONGER NEEDED BY THE LID. THIS SURVEY IS VERY BIASED TOWARD SPENDING MONEY. I ASKED AT THE LID MEETING FOR YOU TO MAKE IT CLEAR THAT ONE OPTION WAS NOT TO SPEND.	2/21/2017 8:52 AM
11	Not additions so much as better upkeep of what we have in place, i.e. repair of sidewalks, garbage build up in waterways and bodies, frequent/timely trash receptacle service, stop watering when it is raining, if you must use waste water, use it to fill the empty bodies of water throughout the subdivision.	2/20/2017 10:21 PM
12	Making sure there are trash receptacles at existing benches.	2/20/2017 10:19 PM
13	remove landscaping. Sometimes it's too much and blocking the views and the paths. A cleaner look would be nice.	2/20/2017 9:54 PM
14	Our family is not in favor of the FCLID#2 spending money on beautification projects. The FCLID#2 board of directors should stick to its mandate of protecting the district from the risk of future floods and refrain from spending money on discretionary projects.	2/20/2017 10:22 AM
15	Reduce our annual LID assessment now that the levees are paid for. Should be \$500 per year max.\$900-1000 per year is ridiculous.	2/18/2017 4:31 PM
16	Fishing pier access to lakes	2/18/2017 12:40 PM
17	Compared to other subdivisions, our murky brown water is not appealing	2/18/2017 11:22 AM
18	Replace bench removed at the duck pond on Warwick Drive in the Commonwealth Subdivision and add benches along the water way on Commonwealth drive under the large old trees to watch the ducks and just rest from a walk. Additionally there needs to be many more benches along the retention pond (Alcorn Lake?) bounded by Avalon, Briarwood and Cambridge Streets.	2/17/2017 5:26 PM
19	Please add some trees. It's so hot on some of these trails in the summer. Also please keep up with the grass on the levees. It becomes uneven and hard to walk or run on when it gets high	2/17/2017 3:52 PM
20	Please help to remove ducks from Commonwealth Blvd. Medians. They look like they are destroying the property.	2/17/2017 10:14 AM
21	I would like to see our Lakes improve in quality...would recommend a pond management company for fish/water quality. We have an abundance of Carp/Gar/Mud Cats in the living lakes and N. Alcorn is a swamp and needs depth and bulk heading so a permanent fish population is established.	2/17/2017 8:42 AM
22	I would love for the ponds to be stocked with fish so children and families could enjoy catching and releasing. My son loves to go visit friends in Sienna and New Territory just to fish. Open up the possibilities in the neighborhood for all age groups.	2/15/2017 10:19 PM
23	Connect North Alcorn lake trail to Alcorn lake trail via the Briarwood parks.	2/15/2017 8:55 PM
24	water features are muddy eyesores because they are infested with common carp and bullhead catfish; a muddy water sample clears up in a day but these pests keep it looking disgusting	2/15/2017 7:20 PM
25	park playground	2/15/2017 7:15 PM

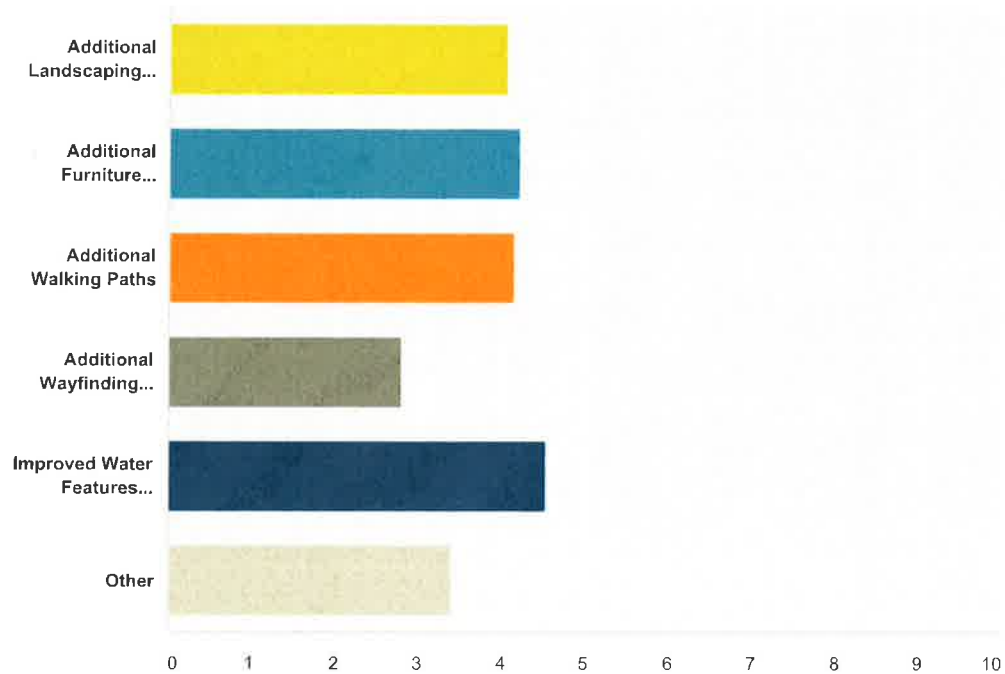
First Colony Levee Improvement District 2

26	Improve drainage like bigger drains and upkeep more often like mowing and bagging leaves, Sometimes there are so many leaves and debris it clogs the drains and there is the possibility of street flooding. Upkeep is very important!	2/15/2017 4:42 PM
27	Is it possible to place paths on the levees? Gravel or pavement?	2/15/2017 4:40 PM

First Colony Levee Improvement District 2

Q10 In general, which type of improvements are your top priority? Please rank in order of preference, 1 being highest priority.

Answered: 99 Skipped: 28

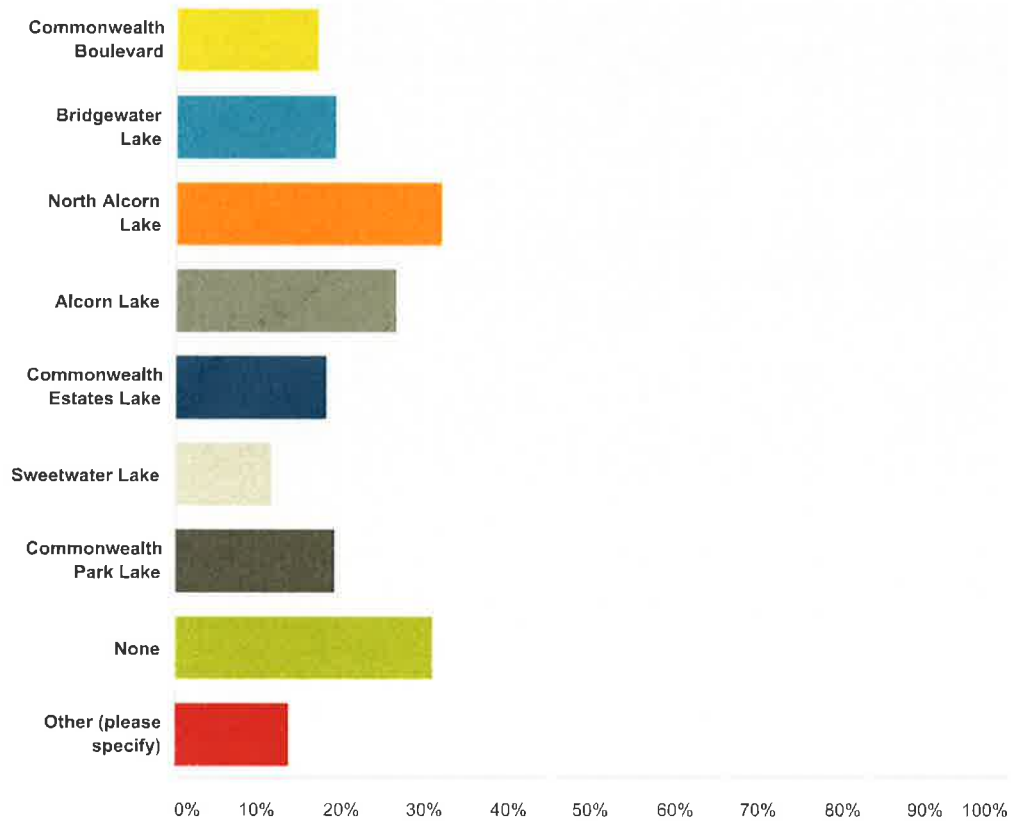


	1	2	3	4	5	6	Total	Score
Additional Landscaping (shrubs & trees)	21.69% 18	22.89% 19	21.69% 18	15.66% 13	12.05% 10	6.02% 5	83	4.08
Additional Furniture (benches, trash receptacles)	19.23% 15	23.08% 18	30.77% 24	16.67% 13	7.69% 6	2.56% 2	78	4.22
Additional Walking Paths	30.86% 25	18.52% 15	13.58% 11	13.58% 11	18.52% 15	4.94% 4	81	4.15
Additional Wayfinding Improvements (Mile Markers, Directional Signs)	3.90% 3	10.39% 8	7.79% 6	24.68% 19	45.45% 35	7.79% 6	77	2.79
Improved Water Features (cleaning of ponds, addition of aquatic life)	28.57% 26	28.57% 26	20.88% 19	14.29% 13	3.30% 3	4.40% 4	91	4.52
Other	28.13% 9	9.38% 3	12.50% 4	12.50% 4	0.00% 0	37.50% 12	32	3.41

First Colony Levee Improvement District 2

Q11 Which areas listed below do you feel need better access or additional sidewalks (trails)? Refer to above image. Select all that apply.

Answered: 94 Skipped: 33



Answer Choices	Responses	
Commonwealth Boulevard	17.02%	16
Bridgewater Lake	19.15%	18
North Alcorn Lake	31.91%	30
Alcorn Lake	26.60%	25
Commonwealth Estates Lake	18.09%	17
Sweetwater Lake	11.70%	11
Commonwealth Park Lake	19.15%	18
None	30.85%	29
Other (please specify)	13.83%	13
Total Respondents: 94		

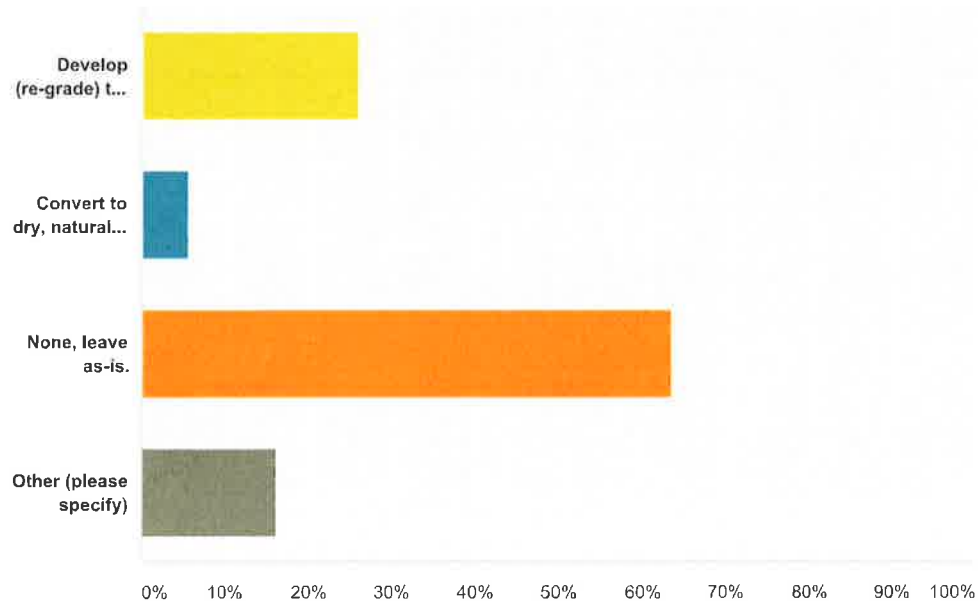
First Colony Levee Improvement District 2

#	Other (please specify)	Date
1	See my comments above regarding North Alcorn lake improvement and walking path.	3/8/2017 2:15 PM
2	I would like to have the committee consider developing a continuous bike/walking trail system that connects all of the areas so that residents can have a safe, contained park-like jogging/biking trail system.	2/28/2017 9:43 AM
3	For Alcorn Lake, add additional sidewalk connecting the Avondale sidewalk that is to the north of the spillway to the sidewalk/park area on the north side of the lake. Also, connect the south sidewalk that comes to a dead end - over to Burbury along the East ditch.	2/24/2017 7:37 AM
4	It would be nice to be able to walk completely around these two lakes. I am not sure where Bridgewater lake is located, so perhaps it has accessibility issues?	2/21/2017 1:44 PM
5	DONT KEEP SPENDING MONEY. CUT THE TAX RATE AND GIVE US BACK OUR MONEY THAT IS NO LONGER NEEDED BY THE LID. THIS SURVEY IS VERY BIASED TOWARD SPENDING MONEY. I ASKED AT THE LID MEETING FOR YOU TO MAKE IT CLEAR THAT ONE OPTION WAS NOT TO SPEND.	2/21/2017 8:52 AM
6	Our family is not in favor of the FCLID#2 spending money on beautification projects. The FCLID#2 board of directors should stick to its mandate of protecting the district from the risk of future floods and refrain from spending money on discretionary projects. Our family is not in favor of the FCLID#2 spending money on beautification projects. The FCLID#2 board of directors should stick to its mandate of protecting the district from the risk of future floods and refrain from spending money on discretionary projects.	2/20/2017 10:22 AM
7	The existing sidewalk along Commonwealth Estates Lake is warped and needs to be redone. It's terribly uneven!	2/17/2017 5:26 PM
8	Commonwealth blvd is so, so hot in the summer.	2/17/2017 3:52 PM
9	I'm not sure about the needs outside the area of my home. I prefer not to go overboard with improvements but keep the seating and existing sidewalks in good condition. If areas are needing sidewalks that should priority.	2/16/2017 10:08 PM
10	We need better access across the waterway behind Commonwealth Elementary. The sidewalk along the tennis courts ends abruptly but should connect to the beautiful green space on the other side. Many people in our neighborhood don't even know this beautiful green space even exists!	2/15/2017 11:24 PM
11	Connect North Alcorn lake trail to Alcorn lake trail via the Briarwood parks.	2/15/2017 8:55 PM
12	R	2/15/2017 4:42 PM
13	Wider sidewalks would be nice	2/15/2017 4:40 PM

First Colony Levee Improvement District 2

Q12 Which of the following improvements would you like to see completed for Bridgewater Lake? Refer to above image. Select all that apply.

Answered: 93 Skipped: 34



Answer Choices	Responses
Develop (re-grade) the pond to create a year-round pond with aquatic life. (Initial Construction \$150,000 - \$250,000)	25.81% 24
Convert to dry, natural land by filling in portions of the lake with dirt and create park space with trails, benches, and landscaping. The area would continue to function as flood control in a storm event. (Initial Construction \$500,000 - \$600,000)	5.38% 5
None, leave as-is.	63.44% 59
Other (please specify)	16.13% 15
Total Respondents: 93	

#	Other (please specify)	Date
1	This lake is important for bird life in our community. It is a perfect location and opportunity to give back to wildlife, and to create a natural area that would benefit and enhance our community. The water birds that have shown up in our neighborhood are amazing, and we can improve the few bits of existing habitat. This would provide the highest and most value to all.	3/3/2017 4:02 PM
2	Have no opinion	3/1/2017 12:04 PM
3	add wide walking/jogging trail around lake, additional landscaping, trees, etc.	2/28/2017 5:03 PM
4	not familiar with it	2/28/2017 4:55 PM
5	And put walking path around it.	2/24/2017 7:37 AM
6	I do not believe I have walked near Bridgewater Lake, so I can't answer this question properly.	2/21/2017 1:44 PM

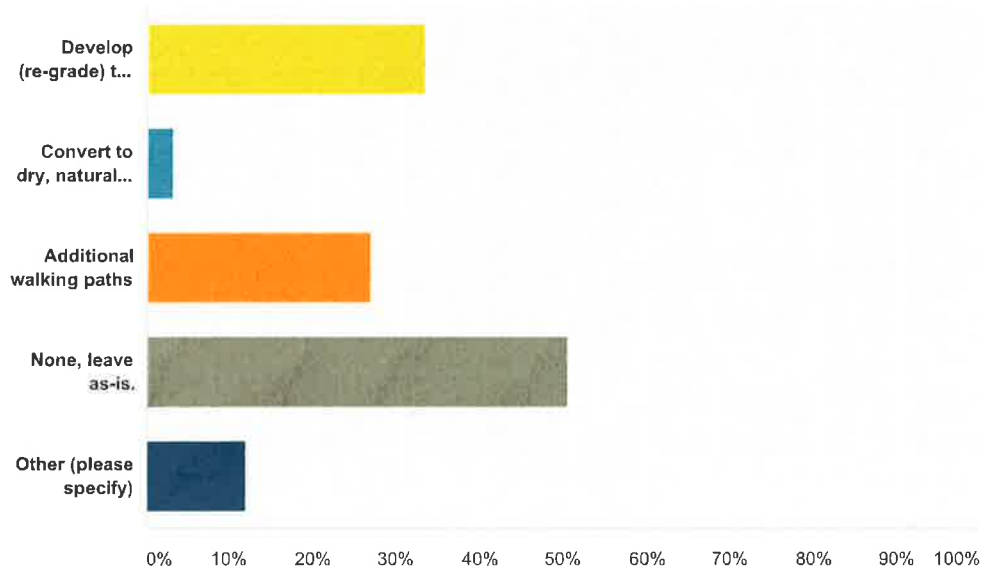
First Colony Levee Improvement District 2

7	DONT KEEP SPENDING MONEY. CUT THE TAX RATE AND GIVE US BACK OUR MONEY THAT IS NO LONGER NEEDED BY THE LID. THIS SURVEY IS VERY BIASED TOWARD SPENDING MONEY. I ASKED AT THE LID MEETING FOR YOU TO MAKE IT CLEAR THAT ONE OPTION WAS NOT TO SPEND.	2/21/2017 8:52 AM
8	Fill with sand and turn into a sand trap practice area.	2/20/2017 10:21 PM
9	Our family is not in favor of the FCLID#2 spending money on beautification projects. The FCLID#2 board of directors should stick to its mandate of protecting the district from the risk of future floods and refrain from spending money on discretionary projects.	2/20/2017 10:22 AM
10	J	2/17/2017 3:52 PM
11	I'm not sure where this lake is.	2/16/2017 10:08 PM
12	It's behind and on the edge of the neighborhood. I see no need to do anything with this lake. There is limited access to the lake anyway. Spend more eu on the lakes that can be easily utilized.	2/15/2017 10:19 PM
13	Trail around the lake.	2/15/2017 8:55 PM
14	I The	2/15/2017 4:42 PM
15	Access via trails	2/15/2017 4:40 PM

First Colony Levee Improvement District 2

Q13 Which of the following improvements would you like to see completed for North Alcorn Lake? Refer to above image. Select all that apply.

Answered: 93 Skipped: 34



Answer Choices	Responses
Develop (re-grade) the pond to create a year-round pond with aquatic life. (\$200,000 - \$300,000)	33.33% 31
Convert to dry, natural land by filling in lake with dirt and create park space with trails, benches, and landscaping. The area would continue to function as flood control in a storm event. (\$500,000 to \$600,000)	3.23% 3
Additional walking paths	26.88% 25
None, leave as-is.	50.54% 47
Other (please specify)	11.83% 11
Total Respondents: 93	

#	Other (please specify)	Date
1	add trees	3/28/2017 7:58 PM
2	Gravelled paths around lake	3/26/2017 10:05 AM
3	Same comment as above. We already have playgrounds and grassy park areas. Let's preserve some natural beauty and habitat!!	3/3/2017 4:02 PM
4	Have no opinion	3/1/2017 12:04 PM
5	add wide walking/jogging trail around lake. Additional landscaping, trees, etc.	2/28/2017 5:03 PM
6	And put walking path around it	2/24/2017 7:37 AM

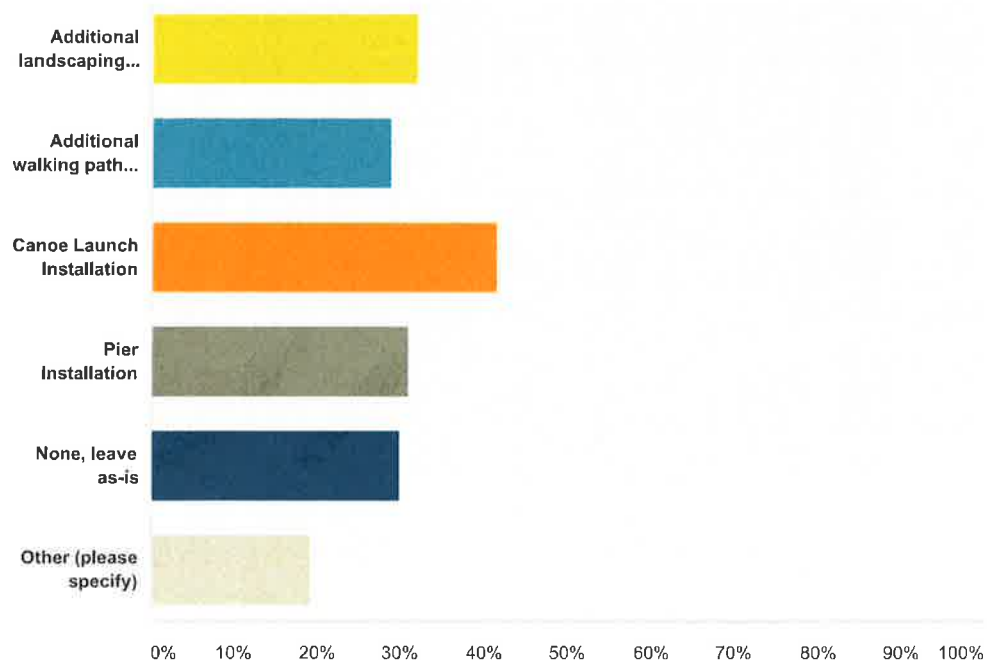
First Colony Levee Improvement District 2

7	DONT KEEP SPENDING MONEY. CUT THE TAX RATE AND GIVE US BACK OUR MONEY THAT IS NO LONGER NEEDED BY THE LID. THIS SURVEY IS VERY BIASED TOWARD SPENDING MONEY. I ASKED AT THE LID MEETING FOR YOU TO MAKE IT CLEAR THAT ONE OPTION WAS NOT TO SPEND.	2/21/2017 8:52 AM
8	Fill portion with sand and turn into sand trap practice area.	2/20/2017 10:21 PM
9	We would like to see regrading but only if it did not reduce the flood control capacity of the area.	2/20/2017 10:19 PM
10	Our family is not in favor of the FCLID#2 spending money on beautification projects. The FCLID#2 board of directors should stick to its mandate of protecting the district from the risk of future floods and refrain from spending money on discretionary projects.	2/20/2017 10:22 AM
11	Drainage is important	2/15/2017 4:42 PM

First Colony Levee Improvement District 2

Q14 Which of the following improvements would you like to see completed for Alcorn Lake? Refer to above image. Select all that apply.

Answered: 94 Skipped: 33



Answer Choices	Responses
Additional landscaping (trees, shrubs)	31.91% 30
Additional walking path around lake to completely encircle the lake (currently only ¾ encircled), complete with bridge for access to potential trail location. (\$900,000 - \$1,100,000)	28.72% 27
Canoe Launch Installation	41.49% 39
Pier Installation	30.85% 29
None, leave as-is	29.79% 28
Other (please specify)	19.15% 18
Total Respondents: 94	

#	Other (please specify)	Date
1	Repair benches	3/20/2017 6:58 AM
2	Repair the benches	3/19/2017 9:44 PM

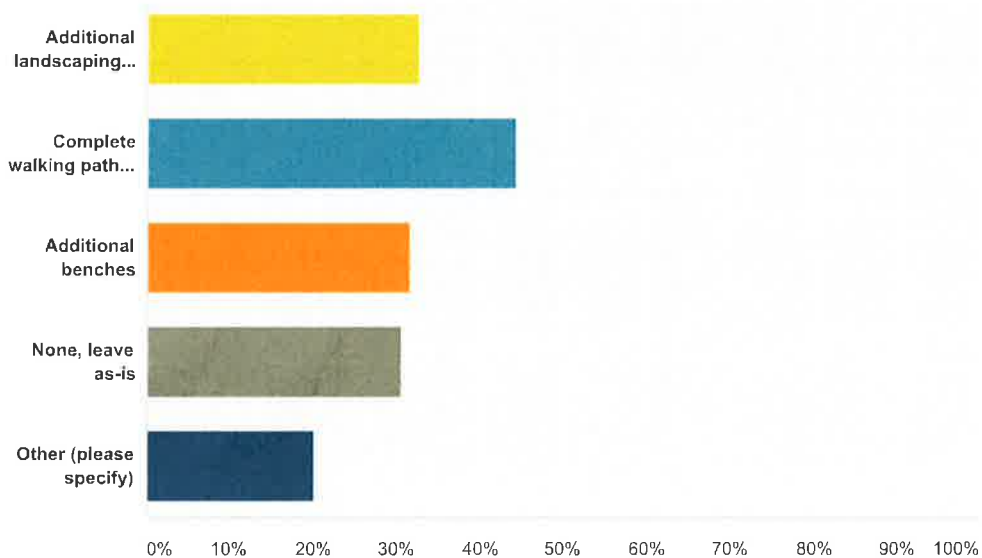
First Colony Levee Improvement District 2

3	M	3/19/2017 7:59 AM
4	This lake has so much potential for native plantings. Right now it is just an eyesore. Take a look at the fabulous job Telfair has done with naturally sloping lakes and native vegetation to hold the shorelines, They are so pretty AND functional. We need that sort of thing here.	3/3/2017 4:02 PM
5	Have no opinion	3/1/2017 12:04 PM
6	add wide walking/jogging trail around lake.	2/28/2017 5:03 PM
7	First priority would be to do maintenance on some of the concrete bulkhead falling into the lake and backfill the washouts. Second would be the amenities of by adding additional sidewalks as follows: Just connect north park area to Avondale sidewalk north of spillway and then add additional sidewalk on east ditch to connect the "dead end" part of sidewalk to Burbury. Doing a complete sidewalk around the lake is too costly and just making these two connections would be a great improvement.	2/24/2017 7:37 AM
8	Pier or canoe launch	2/22/2017 2:46 PM
9	DONT KEEP SPENDING MONEY. CUT THE TAX RATE AND GIVE US BACK OUR MONEY THAT IS NO LONGER NEEDED BY THE LID. THIS SURVEY IS VERY BIASED TOWARD SPENDING MONEY. I ASKED AT THE LID MEETING FOR YOU TO MAKE IT CLEAR THAT ONE OPTION WAS NOT TO SPEND.	2/21/2017 8:52 AM
10	Find another contractor that can complete 1/4 of the lake with a concrete path and forget about a bridge to "potentially" no where. And do it all for less than \$75,000.	2/20/2017 10:21 PM
11	Our family is not in favor of the FCLID#2 spending money on beautification projects. The FCLID#2 board of directors should stick to its mandate of protecting the district from the risk of future floods and refrain from spending money on discretionary projects.	2/20/2017 10:22 AM
12	Benches and trash cans, fountain in the middle	2/19/2017 4:24 PM
13	REPLACE THE HORRIBLY DETERIORATED BENCHES AND TABLES AND ADD MANY MORE BENCHES FACING THE POND AROUND THE POND AND ADD TREES TO SHADE THEM.	2/17/2017 5:26 PM
14	Keep Bulk Heading in good repair and improve fishing with rough fish removal(gar/carp etc)	2/17/2017 8:42 AM
15	Build a large pavilion across from Briarwood pol with keyed bathrooms for our neighborhood to use. We spend obscene amounts of money for tent rental each year for our fourth of July event and we could have a beautiful functional year round event space, here! Imagine scout banquets, end of the year grade parties, block parties, large family gatherings, the possibilities are endless.	2/15/2017 11:24 PM
16	Make it a usable lake. The reason I enjoy living in Commonwealth is all of the surrounding nature. I know so many families/children would enjoy a lake with a place to be a part of nature. This is almost in the middle of the neighborhood and can be accessed by several different streets/sections.	2/15/2017 10:19 PM
17	Fill pond with aquatic life for fishing	2/15/2017 9:36 PM
18	Park playground	2/15/2017 7:15 PM

First Colony Levee Improvement District 2

Q15 Which of the following improvements would you like to see completed for Commonwealth Estates Lake? Refer to above image. Select all that apply.

Answered: 95 Skipped: 32



Answer Choices	Responses	
Additional landscaping (trees, shrubs)	32.63%	31
Complete walking paths around perimeter of lake (existing path is only on east side of the lake)	44.21%	42
Additional benches	31.58%	30
None, leave as-is	30.53%	29
Other (please specify)	20.00%	19
Total Respondents: 95		

#	Other (please specify)	Date
1	Repair sidewalks	3/20/2017 6:58 AM
2	Clean/powerwash the brick walls and replace borders which may have eroded into the lake.	3/6/2017 7:57 PM
3	Not a priority now. After we upgrade the other lakes, then look at this one.	3/3/2017 4:02 PM
4	No opinion	3/1/2017 12:04 PM
5	Connections along both sides of Commonwealth Blvd to other lakes trails.	2/28/2017 9:43 AM
6	Additional trash cans to make it convenient so it promotes "clean up behind pet".	2/24/2017 7:37 AM
7	water/lake clean up	2/21/2017 9:33 PM
8	DONT KEEP SPENDING MONEY. CUT THE TAX RATE AND GIVE US BACK OUR MONEY THAT IS NO LONGER NEEDED BY THE LID. THIS SURVEY IS VERY BIASED TOWARD SPENDING MONEY. I ASKED AT THE LID MEETING FOR YOU TO MAKE IT CLEAR THAT ONE OPTION WAS NOT TO SPEND.	2/21/2017 8:52 AM
9	Where are the costs for the above suggestions, like those of the previously mentioned areas?	2/20/2017 10:21 PM

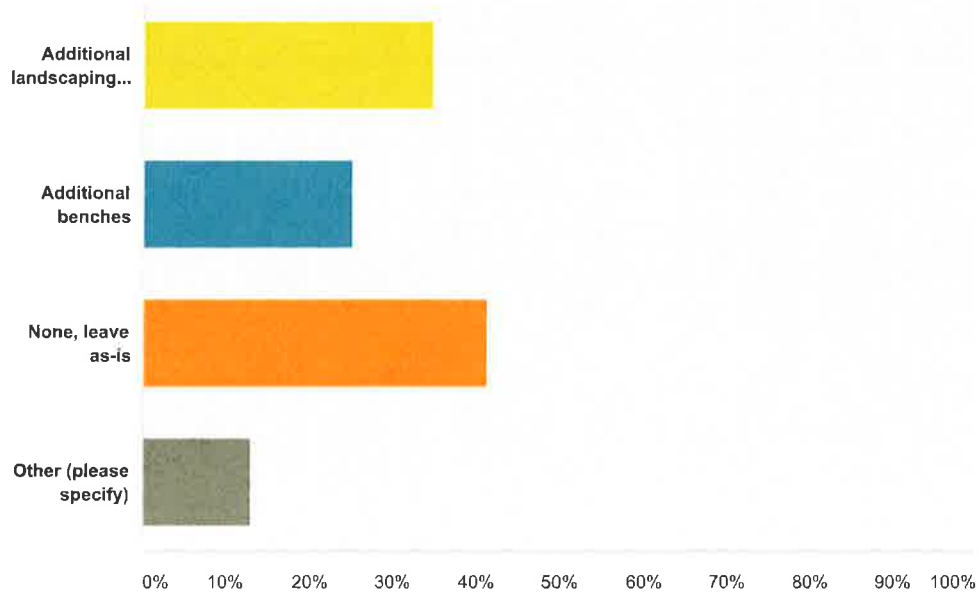
First Colony Levee Improvement District 2

10	ramp to ride bikes or strollers down from the road to the sidewalk	2/20/2017 9:54 PM
11	Our family is not in favor of the FCLID#2 spending money on beautification projects. The FCLID#2 board of directors should stick to its mandate of protecting the district from the risk of future floods and refrain from spending money on discretionary projects.	2/20/2017 10:22 AM
12	Clean/maintain brickwork.	2/18/2017 12:40 PM
13	water quality is an issue...constantly muddy	2/17/2017 8:42 AM
14	Clean the water	2/16/2017 11:50 PM
15	I walk this lake daily and no one cares that the sidewalk is only on one side.	2/15/2017 11:24 PM
16	Not sure- I'm never in that section of the neighborhood except to go to the park.	2/15/2017 10:19 PM
17	rotenone the common carp and bullhead, restock with game fish, aquatic plants inside bulkhead along Commonwealth Blvd.	2/15/2017 7:20 PM
18	Drainage is important	2/15/2017 4:42 PM
19	Widen walks	2/15/2017 4:40 PM

First Colony Levee Improvement District 2

Q16 Which of the following improvements would you like to see completed for Sweetwater Lake? Refer to above image. Select all that apply.

Answered: 92 Skipped: 35



Answer Choices	Responses
Additional landscaping (trees, shrubs)	34.78% 32
Additional benches	25.00% 23
None, leave as-is	41.30% 38
Other (please specify)	13.04% 12
Total Respondents: 92	

#	Other (please specify)	Date
1	Repair sidewalks	3/20/2017 6:58 AM
2	Clean/powerwash the brick walls and replace borders which may have eroded into the lake.	3/6/2017 7:57 PM
3	Not too familiar with this one. Leave for future upgrades.	3/3/2017 4:02 PM
4	No opinion	3/1/2017 12:04 PM
5	widen existing sidewalk/path and have it circle the lake.	2/28/2017 5:03 PM
6	same as commonwealth lake - more trash cans	2/24/2017 7:37 AM
7	DONT KEEP SPENDING MONEY. CUT THE TAX RATE AND GIVE US BACK OUR MONEY THAT IS NO LONGER NEEDED BY THE LID. THIS SURVEY IS VERY BIASED TOWARD SPENDING MONEY. I ASKED AT THE LID MEETING FOR YOU TO MAKE IT CLEAR THAT ONE OPTION WAS NOT TO SPEND.	2/21/2017 8:52 AM
8	ramp to ride bikes or strollers down from the road to the sidewalk	2/20/2017 9:54 PM

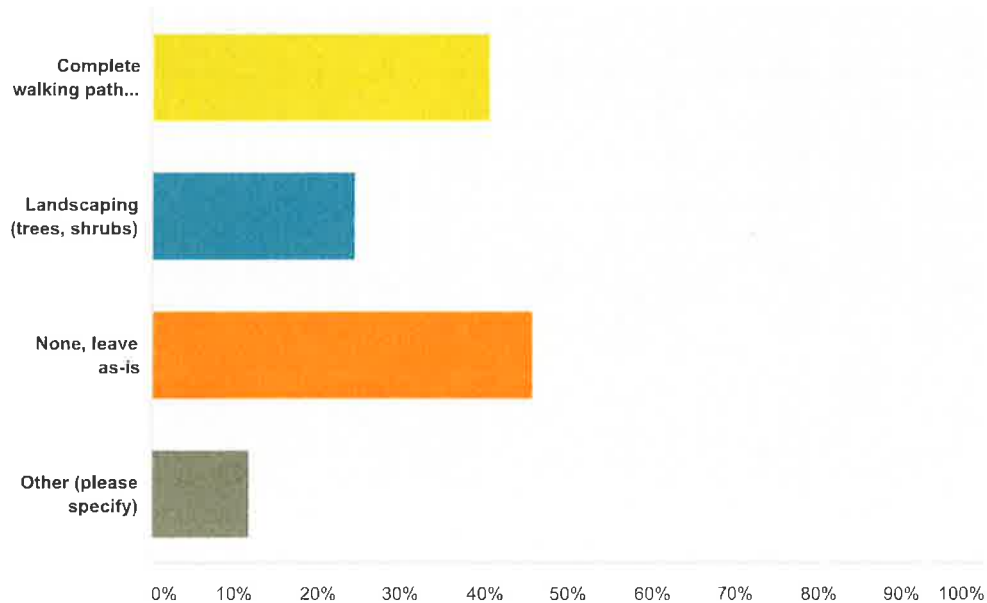
First Colony Levee Improvement District 2

9	Our family is not in favor of the FCLID#2 spending money on beautification projects. The FCLID#2 board of directors should stick to its mandate of protecting the district from the risk of future floods and refrain from spending money on discretionary projects.	2/20/2017 10:22 AM
10	water quality	2/17/2017 8:42 AM
11	rotenone the common carp and bullhead, restock with game fish, aquatic plants for a natural setting	2/15/2017 7:20 PM
12	Not familiar	2/15/2017 4:40 PM

First Colony Levee Improvement District 2

Q17 Which of the following improvements would you like to see completed for Commonwealth Park Lake? Refer to above image. Select all that apply.

Answered: 94 Skipped: 33



Answer Choices	Responses
Complete walking paths around perimeter of lake	40.43% 38
Landscaping (trees, shrubs)	24.47% 23
None, leave as-is	45.74% 43
Other (please specify)	11.70% 11
Total Respondents: 94	

#	Other (please specify)	Date
1	Clean/powerwash the brick walls and replace borders which may have eroded into the lake.	3/6/2017 7:57 PM
2	Not too familiar with this one. Leave for future upgrades.	3/3/2017 4:02 PM
3	DONT KEEP SPENDING MONEY. CUT THE TAX RATE AND GIVE US BACK OUR MONEY THAT IS NO LONGER NEEDED BY THE LID. THIS SURVEY IS VERY BIASED TOWARD SPENDING MONEY. I ASKED AT THE LID MEETING FOR YOU TO MAKE IT CLEAR THAT ONE OPTION WAS NOT TO SPEND.	2/21/2017 8:52 AM
4	Again, where are the costs for completion of the walking paths, such as previously given for other areas in question?	2/20/2017 10:21 PM
5	Plant shade tree to replace large pecan removed years ago.	2/20/2017 10:19 PM
6	Our family is not in favor of the FCLID#2 spending money on beautification projects. The FCLID#2 board of directors should stick to its mandate of protecting the district from the risk of future floods and refrain from spending money on discretionary projects.	2/20/2017 10:22 AM
7	Update benches	2/17/2017 10:14 AM
8	water quality	2/17/2017 8:42 AM

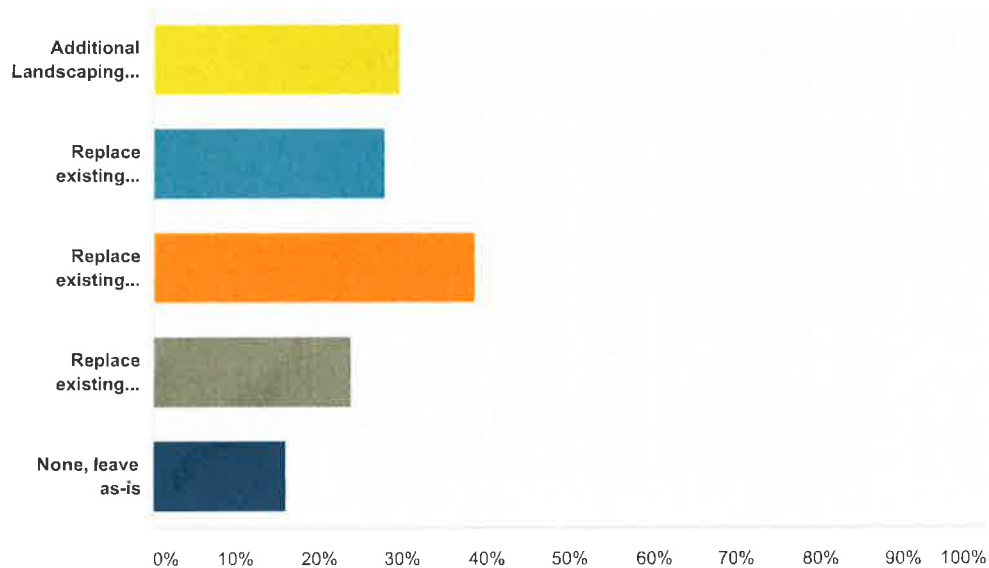
First Colony Levee Improvement District 2

9	Add benches too.	2/16/2017 10:08 PM
10	rotenone the common carp and bullhead, restock with game fish, aquatic plants for a more natural environment	2/15/2017 7:20 PM
11	Not familiar	2/15/2017 4:40 PM

First Colony Levee Improvement District 2

Q18 Which of the following improvements would you like to see completed within Commonwealth Boulevard Medians? Refer to above image. Select all that apply.

Answered: 101 Skipped: 26



Answer Choices	Responses
Additional Landscaping (trees, shrubs at intersections)	29.70% 30
Replace existing concrete riprap at roadways with headwalls that would match existing brick headwalls in the District. (Highest Cost)	27.72% 28
Replace existing concrete riprap at roadways with new riprap that is not made of recycled concrete but is a quarry stone such as limestone, granite, or slate. (Lower Cost)	38.61% 39
Replace existing concrete riprap with grass sod vegetation (requires 6" curb or bagwall along the top of culverts). (Lowest Cost)	23.76% 24
None, leave as-is	15.84% 16
Total Respondents: 101	

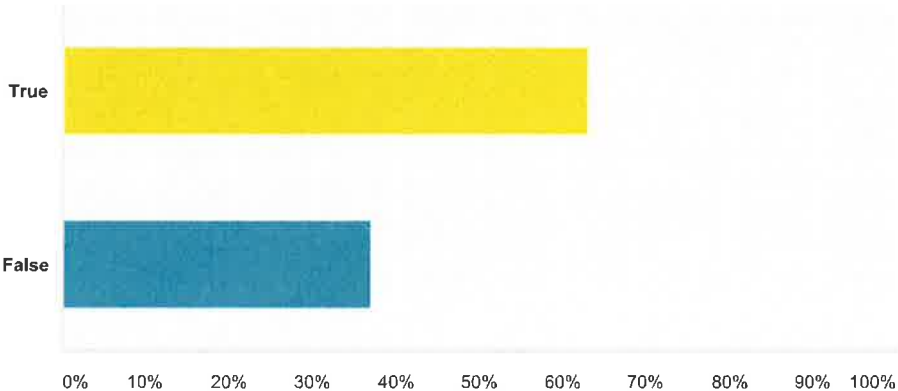
#	Other (please specify)	Date
1	Cultivate natural vegetation in the interstices of existing material that covers, but not need mowin/cultivation	4/4/2017 10:35 AM
2	Replace rip rap with natural stone. No brick	3/20/2017 6:58 AM
3	Just to provide some additional feedback, I find the headwall very ugly, particularly due to the original brick which was chosen for all of the other headwalls. I am not in favor of spending more money to have something that I think looks worse than the riprap. Furthermore, as your photo evidences, there is a lot of vegetation growing inside of the riprap and even the concrete drain near the headwall. These things should be cleaned regularly to prevent the vegetation from damaging what has been invested in the area.	3/6/2017 7:57 PM

First Colony Levee Improvement District 2

4	The concrete rip rap is deplorable. Looks like something from the other side of the tracks. I HATE the bagwalls. They are incredibly ugly and make our neighborhood look cheap and downscale. It blows my mind that our yard crews spray herbicide and weedeat to prevent the grass from growing over those awful sandbags to cover them up. The large square concrete culverts and none too attractive, either. I commend the LID for trying to do some improvements with our excess funds. I'm HAPPY to help fund some improvements. A more natural landscape concept would be lovely with attractive stone and plantings that are allowed to creep between. Native water-loving plants to anchor the shorelines.	3/3/2017 4:02 PM
5	widen sidewalk	2/28/2017 5:03 PM
6	Mix of quarry stone (different sizes) and riprap (riprap as more of a bedding and quarry stone as the hardscape decorative element that keeps eyes away from looking at riprap). Keeps cost reasonable.	2/24/2017 7:37 AM
7	DONT KEEP SPENDING MONEY. CUT THE TAX RATE AND GIVE US BACK OUR MONEY THAT IS NO LONGER NEEDED BY THE LID. THIS SURVEY IS VERY BIASED TOWARD SPENDING MONEY, I ASKED AT THE LID MEETING FOR YOU TO MAKE IT CLEAR THAT ONE OPTION WAS NOT TO SPEND.	2/21/2017 8:52 AM
8	Where are the costs associated with the suggestions?	2/20/2017 10:21 PM
9	If brick headwalls matched Stocksbridge bridgework, that would have highest aesthetic appeal. Upgrading riprap also has appeal, but at what cost? Don't want a \$1,000,000 upgrade. Replacing the many trees lost over last decade, which also helps air quality, is most economical upgrade.	2/20/2017 10:19 PM
10	I am disappointed that there is not an image of the lower and mid range option. It appears that the results are being purposely manipulated.	2/20/2017 1:42 PM
11	The Proposed Headwall presents a fall hazard for children. The existing rip-rap is no danger to children. Our family is not in favor of the FCLID#2 spending money on beautification projects. The FCLID#2 board of directors should stick to its mandate of protecting the district from the risk of future floods and refrain from spending money on discretionary projects.	2/20/2017 10:22 AM
12	Clean/ maintain existing cement and brickwork	2/18/2017 12:40 PM
13	PLEASE ADD SEVERAL BENCHES SCATTERED ALONG BOTH SIDES OF THE MEDIANS, BUT NOT DIRECTLY ACROSS FROM EACH OTHER. STAGGERED IS BETTER. We've waited for 22 years for this to happen. Sad that it hasn't , but believing it to be done soon.	2/17/2017 5:26 PM
14	I love the rip rap look along Commonwealth...but it needs replacement and repair	2/17/2017 8:42 AM
15	It seems to me that something natural would be a preferred look at the boulevard medians as opposed to hardscaping.	2/16/2017 8:18 AM
16	What does the grass sod vegetation option look like? Our neighborhood leans towards natural look, but I can't definitively say the best option without a clear understanding of what that is.	2/15/2017 11:24 PM
17	High grasses and a more natural landscape would look nice, like Telfair.	2/15/2017 10:19 PM
18	maintain the riprap with herbicides!!	2/15/2017 7:20 PM

Q19 I would like available funds beyond District Operations and Maintenance costs to be used to add amenities, such as trails around the lakes and landscaping (trees & shrubs).

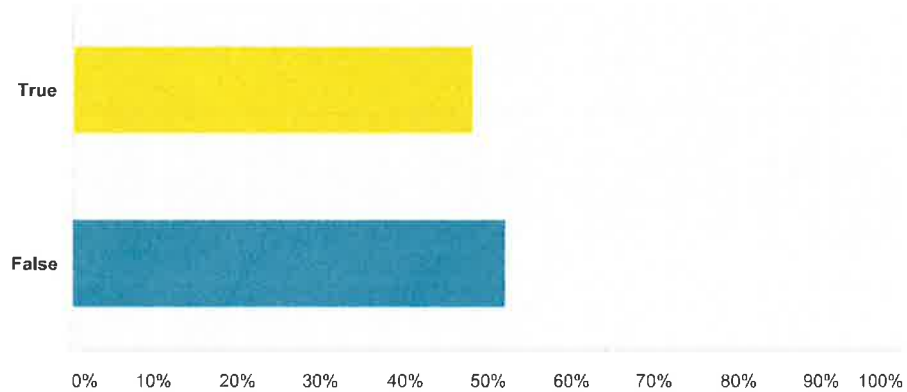
Answered: 103 Skipped: 24



Answer Choices	Responses	
True	63.11%	65
False	36.89%	38
Total		103

Q20 I would like available funds beyond District Operations and Maintenance costs to be used only to maintain current amenities, such as existing trails and lakes, and all other District funds be used for flood control and maintenance purposes.

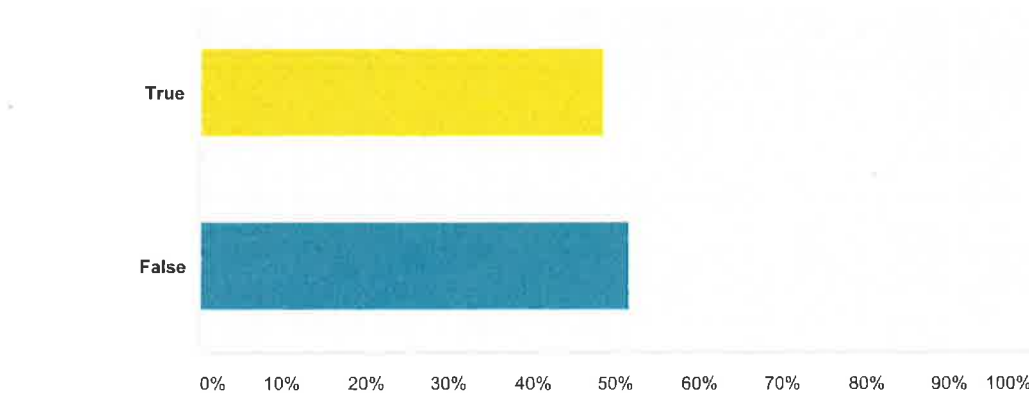
Answered: 100 Skipped: 27



Answer Choices	Responses	
True	48.00%	48
False	52.00%	52
Total		100

Q21 The improvements I would like to see for the neighborhood are more related to Civic Association (HOA) areas than LID property.

Answered: 95 Skipped: 32



Answer Choices	Responses	
True	48.42%	46
False	51.58%	49
Total		95

First Colony Levee Improvement District 2

Q22 Please provide any additional feedback, questions, or suggestions related to improvements within First Colony Levee Improvement District #2.

Answered: 35 Skipped: 92

#	Responses	Date
1	Who paid for brick walls on Dulles and several neighborhoods for curb appeal? Added so much to these areas. CW looks bad.	4/4/2017 10:40 AM
2	1. Maintain reserve funds for levee emergency, 2 times previous maximum event, or more. I expect more global warming will cause more flooding. 2. FBCLID 2 map and FCLID 2 maps are not up to date on existing/proposed future dates.	4/4/2017 10:35 AM
3	LID #2 should focus on flood control. If there is a surplus refund funds to taxpayers.	3/20/2017 6:58 AM
4	Question #21 - don't know the ownership for improvements so unable to answer this question. Sorry.	3/19/2017 8:45 PM
5	Highest priority should be commonwealth blvd medians!	3/19/2017 10:10 AM
6	Marque sign at Commonwealth Park entrance needs repair. Since it was hit by a car, it is not properly repaired and it is crooked. One of the spot light is missing. Needs better landscaping around the sign. One street light is also out for a long time.	3/15/2017 5:38 PM
7	Thank you for taking the time to get feedback on this. I have been traveling outside of the country every time a meeting has been held and I have been unable to attend. I am surprised that there are no questions about the ditch that runs from the Commonwealth Medians to Alcorn Lake (behind Commonwealth Elementary). This area is very much loved by the children who play at the park and it would be nice to have the walking path along the ditch to connect Castlewood St with Briardwood Dr.	3/6/2017 7:57 PM
8	Amenity upgrades to LID property should be made bring it up to standard it should have had initially. Once brought up to a better standard, LID should concentrate of general/safety maintenance.	3/3/2017 8:45 PM
9	Can't answer 21 as true or false - not a good question. I want BOTH organizations to use funds to upgrade and improve some glaring problems in The Commonwealth.	3/3/2017 4:02 PM
10	The main focus of the LID should be flood control. The most public areas need to be maintained and add to the aesthetics of the community but large scale beautification projections are unnecessary. Since the bonds have been paid off, I would prefer a reduction of the tax levied.	3/1/2017 9:58 AM
11	highest priority needs to be flood control. I do not want to wake up and step into a pool of floodwater in my house	2/28/2017 10:10 PM
12	Thanks for asking for opinions and ideas. Looking forward to LID keeping us informed as to the status of all the feedback and next steps. Thanks LID board!	2/24/2017 7:37 AM
13	The HOA needs to figure out how to replace the delapidated fencing along Commonwealth Blvd with brick fencing as every other community in Sugar Land has been able to do. You can expect to put keep planting high maintenance shrubs and expect to maintain property values. Otherwise the neighborhood will become just another Settlers Way, except they have a more attractive fence along boulevards than Commonwealth.	2/22/2017 1:46 PM
14	Please stick to maintenance and flood control, Thanks.	2/22/2017 7:46 AM
15	Although I answered True for question #19 and false for #20, I would want available funds beyond District Operations and Maintenance to be used for flood control first and additional amenities and landscaping second. Thank you for allowing residents to weigh in on FCLID2 improvements!	2/21/2017 1:44 PM
16	THIS IS A TERRIBLE SURVEY. I AM VERY DISAPPOINTED THAT YOU DID NOT LISTEN TO US AT THE LAST MEETING. WE DON'T WANT THE DISTRICT SPENDING OUR MONEY FOR ANYTHING OTHER THAN MAINTENANCE. ALSO WE WANT TO HAVE AN ELECTED BOARD THAT IS ACCOUNTABLE, NOT THE CURRENT APPOINTED BOARD. THIS IS ALLOWED UNDER TEXAS LAW AND NEEDS TO BE PUT FORTH TO THE RESIDENTS. DON'T HIDE YOUR HEAD IN THE SAND ON THIS TOPIC. WE WILL PUT FORTH A PETITION TO DO SO AGAIN.	2/21/2017 8:52 AM
17	Paying the LID for improvements is preferred as it is tax deductible vs paying higher HOA fees for their improvements which are not homeowner tax deductible.	2/20/2017 10:19 PM

First Colony Levee Improvement District 2

18	The LID should only collect enough taxes to cover levee maintenance. Let the HOA deal with beautification projects. Reduce our taxes.	2/20/2017 10:01 PM
19	What would be the cost to have clearer, chemically treated water in the culverts, like other areas of Sugar Land have? The brown color is nasty looking.	2/20/2017 9:54 PM
20	I am disappointed that there is not an image of the lower and mid range option. It appears that the results of the survey are being purposely mandated to get the highest option chosen. It is difficult to make an informed decision when the only picture down is of the most expensive option. It looks good but the only comparison is the existing median which obviously needs work.	2/20/2017 1:42 PM
21	Our family is not in favor of the FCLID#2 spending money on beautification projects. The FCLID#2 board of directors should stick to its mandate of protecting the district from the risk of future floods and refrain from spending money on discretionary projects.	2/20/2017 10:22 AM
22	Most important is to maintain the existing in excellent condition.	2/19/2017 4:56 PM
23	Need brick fence in place of wooden fence along commonwealth blvd to compete with Avalon. Use long term bonds for financing	2/19/2017 4:24 PM
24	Reduce LID fee to less than \$500 per year.	2/18/2017 4:31 PM
25	I am Ok with spending LID money only on the items I selected in questions 12-18	2/18/2017 12:40 PM
26	Overall, there just needs to be more vegetation and trail that follows vegetation. Nothing could be as bad as memorial park on university though. Holy moly that is an oven. I don't understand why they just now planted trees	2/17/2017 3:52 PM
27	Question 21 is confusing/misleading. I would like CLOSE coordination with HOA and LID to work collaboratively to maximize "bang for the buck". I am concerned that our current landscape company has extremely HIGH rates and I have no idea what the costs of LID landscaper are. They need to work together to have a competitive bid process to get best pricing possible for both improvements and routine maintenance.	2/17/2017 12:02 PM
28	Questions 20 and 21 exclude each other. I would rather see the sharing of funds rather than one or the other	2/17/2017 9:16 AM
29	I feel our taxes for FBLID2 have been well spent but would encourage upgrades to our lakes and waterways.	2/17/2017 8:42 AM
30	My priorities: 1) maintain existing lid "amenities" (lakes should have water, benches that we can sit on, pressure wash moldy concrete and brick, etc.) 2) Then make the lid and HOA amenities seamless, no more sidewalks to nowhere behind the tennis courts, work together! LID and HOA priorities should be stated and cohesive. 3) If the lid then decides to add amenities don't make \$2mil walls. Please build something useful like a community use pavilion, a dock or boat ramps for neighborhood kids to fish and boat from, community exercise equipment, or useful map signage to show people what a great neighborhood we have. Focusing primarily on what will build community, please. Just my 2 cents	2/15/2017 11:24 PM
31	I would like to improve on the usage of the waterways for recreation not just drainage. That's what separates Commonwealth from all the other neighborhoods in First Colony.	2/15/2017 10:19 PM
32	1. Cap the additional funds beyond flood control and levee maintenance at current \$ levels. If the appraised values increase, the property tax rate should be decreased. 2. The highest priority is connect the trails from North Alcorn to Alcorn via the Briarwood parks as proposed in the 2016 meeting.	2/15/2017 8:55 PM
33	I would like you to rebate all the extra funds you obviously have collected back to the homeowners or use them to pay off the principle on the LID. You have too much money and are looking for ways to spend it. Stop.	2/15/2017 8:11 PM
34	LID debt is retired, taxes must be realigned toward necessary reserve and Op & Maint costs. Any improvements should be funded by the excess taxes already collected....P. S. I regret being unable to attend the meeting last week. I was planning to bring the rotenone.	2/15/2017 7:20 PM
35	I think the photos you have presented of the Commonwealth Blvd improvements are misleading. You should have used a photo of the proposed quarry stone riprap beside the photo of the proposed headwall, so people have a clear idea of what the two competing proposals will look like.	2/15/2017 7:15 PM

Appendix E

Photos & Maps

Bridgewater Lake



North Alcorn Lake



Alcorn Lake



Commonwealth Estates Lake



Sweetwater Lake



Commonwealth Park Lake



Commonwealth Blvd. Medians



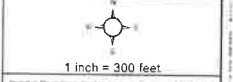


VICINITY MAP
Scale: 1 inch equals 10 miles

- Legend**
- First Colony LID 2
 - Roads
 - Potential Lake Project
 - Potential Roadside Project

FIRST COLONY LID #2

FORT BEND COUNTY, TEXAS



Notwithstanding to whom this plan may be presented, the undersigned warrants that the information contained herein is true and correct to the best of his knowledge and belief, and that he is not aware of any facts or circumstances which might render this information misleading or incomplete. This warranty is given for the purpose of providing a basis for the engineer's design and is not intended to constitute a contract or any other legal obligation. The undersigned warrants that he is not aware of any facts or circumstances which might render this information misleading or incomplete. This warranty is given for the purpose of providing a basis for the engineer's design and is not intended to constitute a contract or any other legal obligation.

